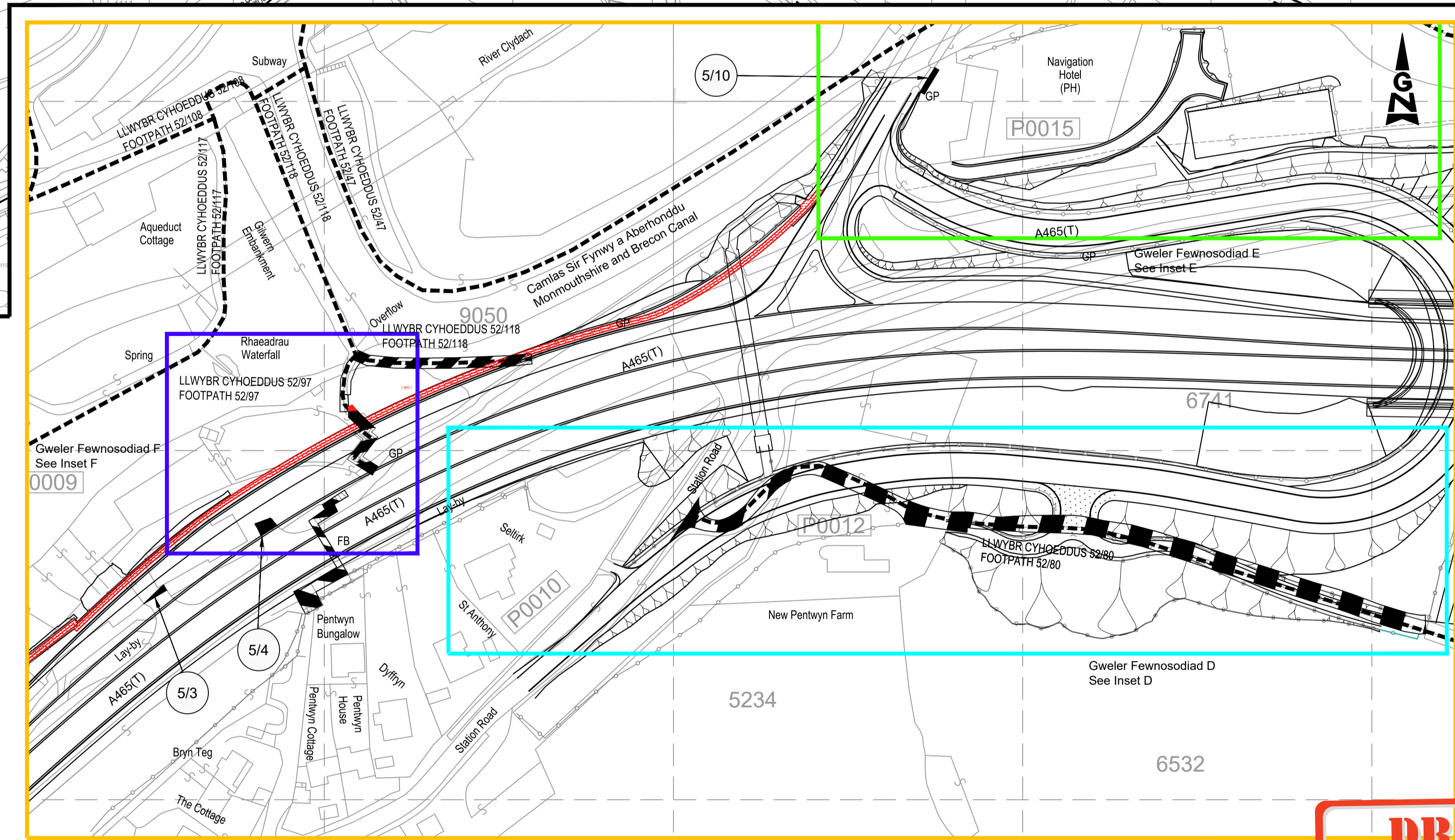
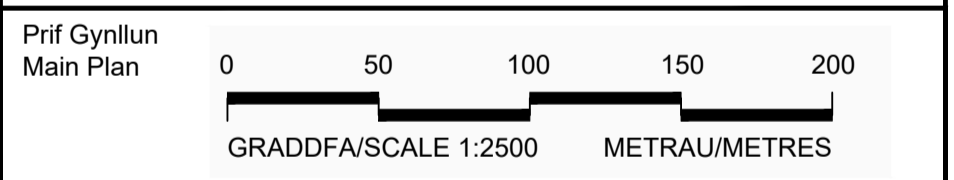


- NODIADAU ER GWYBODAETH: NOTES FOR INFORMATION:**
- ..... Ffin Cyngr Tref a Chymuned Town and Community Boundary
  - ~~~~~ Ffin Siroi County Boundary
  - Ffin y briffordd Highway Boundary
  - - - Ffordd Cyhoeddus Public Right of Way
  - 100010 Rhifau tir caeedig penodol i'r cynllun Enclosure numbers specific to the scheme
  - Ffin Parc Cenedlaethol National Park Boundary

- LLWYBR Y GEFNFFORDD NEWYDD: ROUTE OF NEW TRUNK ROAD:**
- LLwYbr y gefnffordd newydd ar glawdd Route of new trunk road on embankment
  - LLwYbr y gefnffordd newydd mewn cloddiau Route of new trunk road in cutting

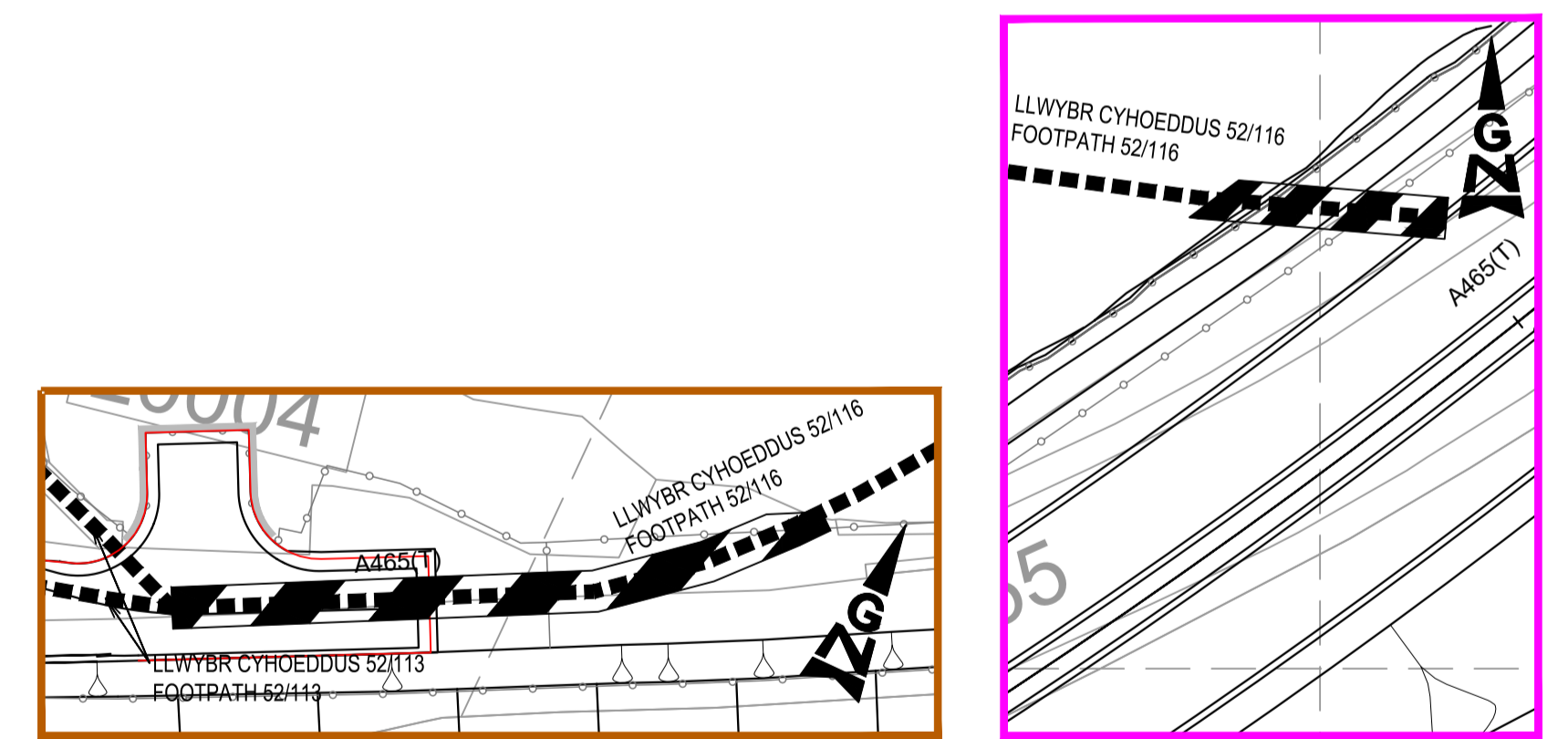
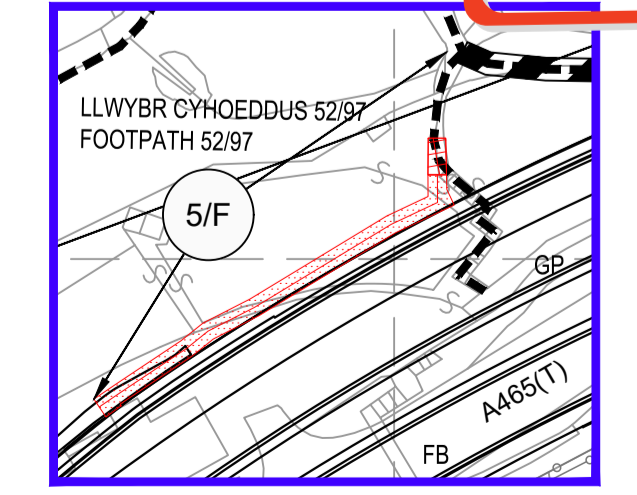
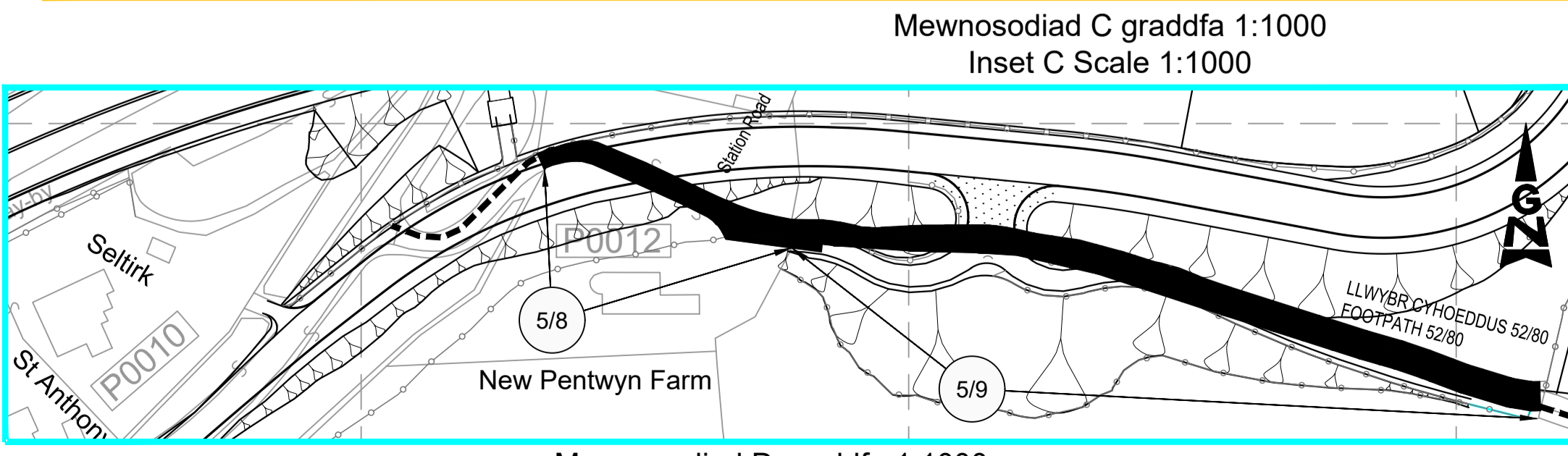
- ALLWEDD: KEY:**
- A465(T) Y gefnffordd bresennol Existing trunk road
  - Priffordd newydd New highway
  - Priffordd i'w gwella Highway to be improved
  - Priffordd yn cael ei chau Highway to be stopped up
  - Mynedfa breifat newydd New private means of access
  - Mynedfa breifat i'w chau i fyny Private means of access to be stopped up
  - Priffordd Dros Dro Temporary Highway
  - Cau Dros Dro Temporary Closure



**GORCHYMYN GORCHYMYN CEFNFFORDD CASTELL-NEDD I'R FENNI (YR A465) (DEUOLI O'R FENNI I HIRWAUN A'R FFYRDD YMUNO AC YMADAEL) A CHEFNFFORDD MAN I'R DWYRAIN O ABERCYNON I FAN I'R DWYRAIN O DDOWLAIS (YR A4060) A CHEFNFFORDD CAERDYDD I LANCONWY (YR A470) (FFYRDD CYSYLLTU) (GILWERN I FRYN-MAWR) (FFYRDD YMYL) 2014 (AMRYWIO) 202-**

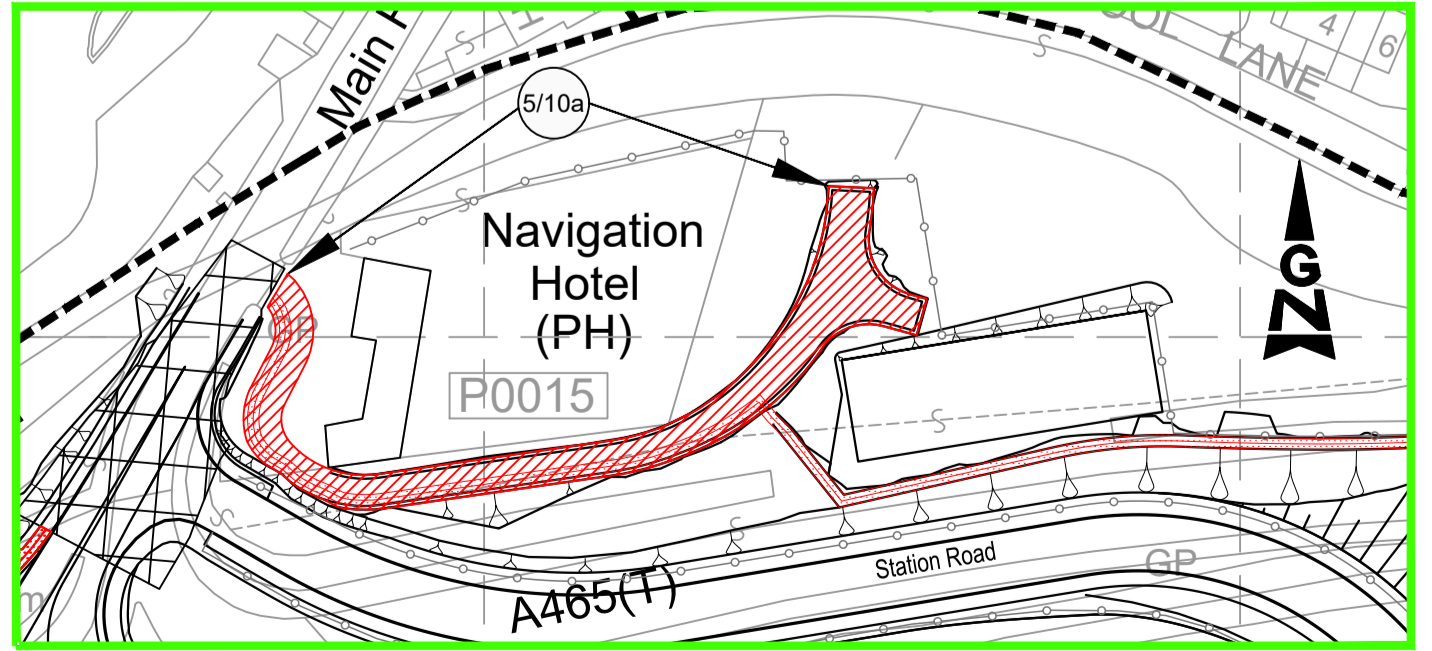
**THE NORTH TO ABERGAVENNY TRUNK ROAD (YR A465) (ABERGAVENNY TO HIRWAUN DUALLING AND SLIP ROADS) AND EAST OF ABERCYNON TO EAST OF DOWLAIS TRUNK ROAD (A4060) AND CARDIFF TO GLAN CONWY TRUNK ROAD (A470) (CONNECTING ROADS) (GILWERN TO BRYNMAWR) (SIDE ROADS) ORDER 2014 (VARIATION) ORDER 202-**

**DRAFT**



Mewnosiad A graddfa 1:500 Inset A Scale 1:500

Mewnosiad B graddfa 1:500 Inset B Scale 1:500



Mewnosiad E graddfa 1:1000 Inset E Scale 1:1000

Mewnosiad D graddfa 1:1000 Inset D Scale 1:1000

Mewnosiad F graddfa 1:1000 Inset F Scale 1:1000