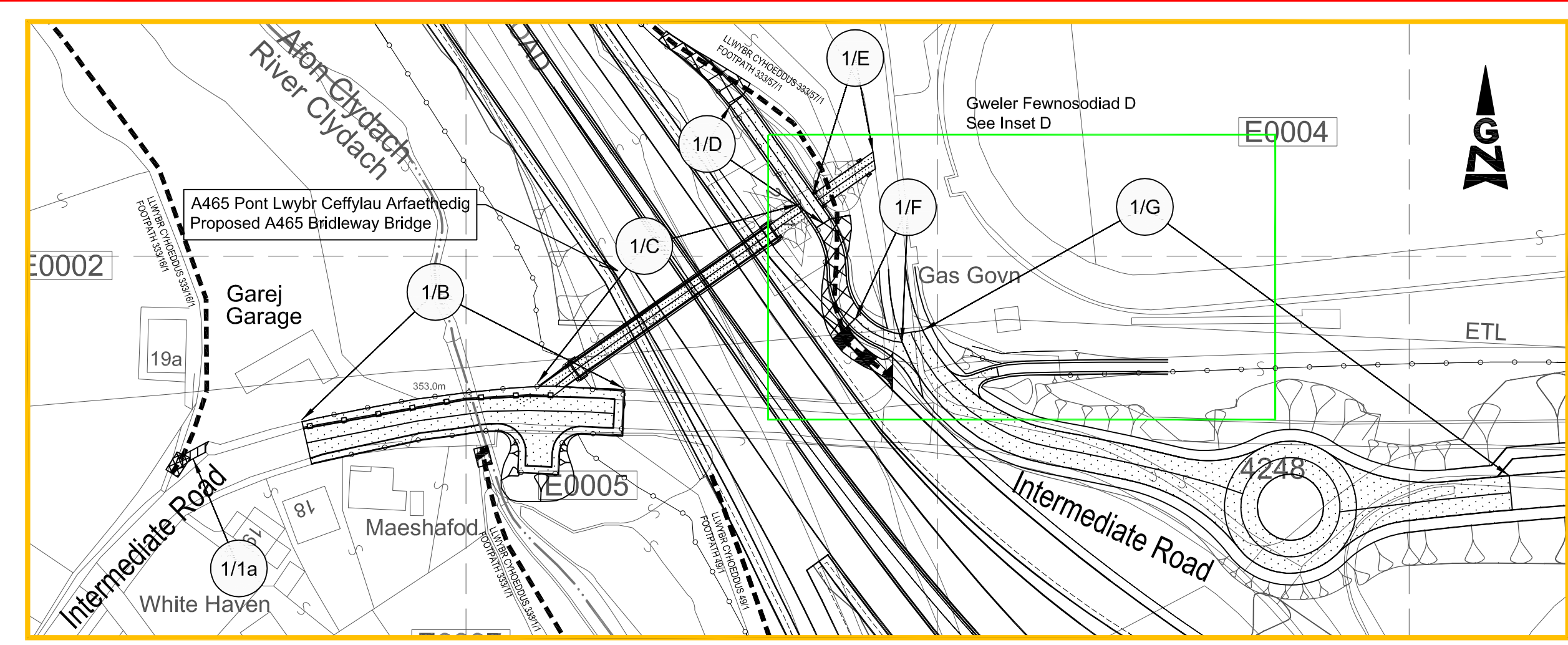
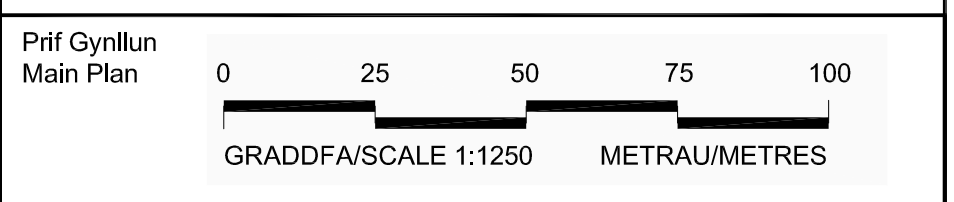


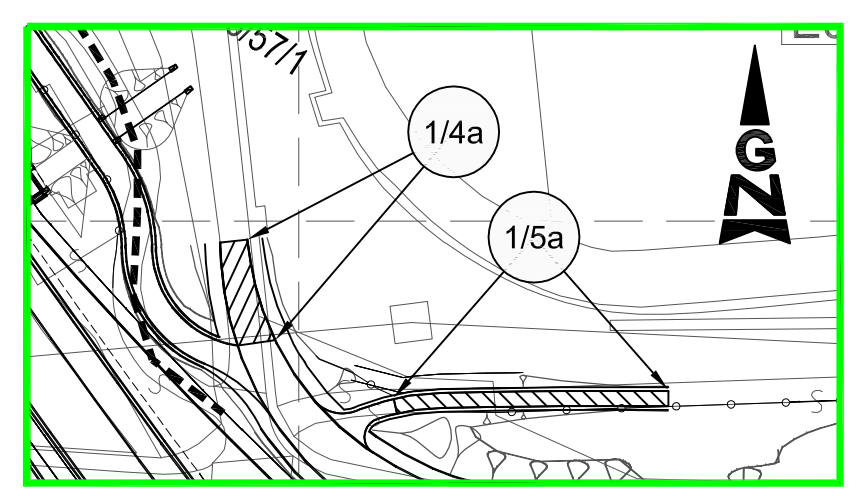
- ### NODIADAU ER GWYBODAETH: NOTES FOR INFORMATION:
- Ffin Cyngr Tref a Chymuned Town and Community Boundary
 - Ffin Siroi County Boundary
 - Ffin y briffordd Highway Boundary
 - Ffordd Cyhoeddus Public Right of Way
 - Rhifau tir caeedig penodol i'r cynllun Enclosure numbers specific to the scheme
 - Ffin Parc Cenedlaethol National Park Boundary

- ### LLWYBR Y GEFNFFORDD NEWYDD: ROUTE OF NEW TRUNK ROAD:
- Llwybr y gefnffordd newydd ar glawdd Route of new trunk road on embankment
 - Llwybr y gefnffordd newydd mewn cloddiau Route of new trunk road in cutting

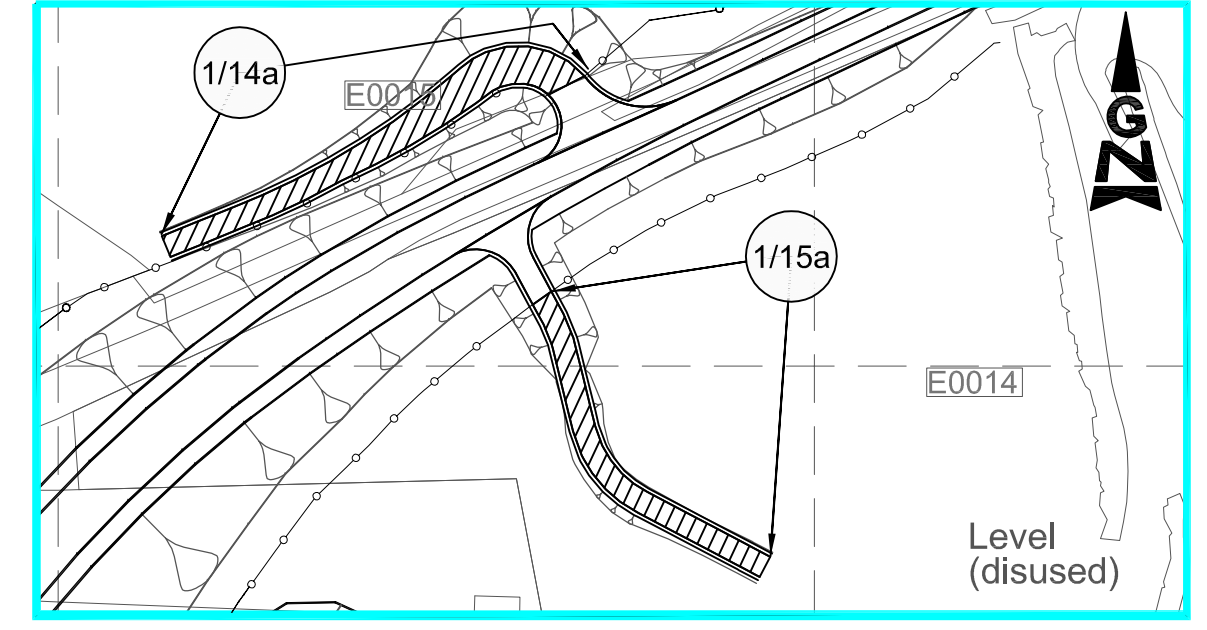
- ### ALLWEDD: KEY:
- A465(T) Y gefnffordd bresennol Existing trunk road
 - Priffordd newydd New highway
 - Priffordd i'w gwella Highway to be improved
 - Priffordd yn cael ei chau Highway to be stopped up
 - Mynedfa breifat newydd New private means of access
 - Mynedfa breifat i'w chau i fyny Private means of access to be stopped up
 - Priffordd Dros Dro Temporary Highway
 - Cau Dros Dro Temporary Closure



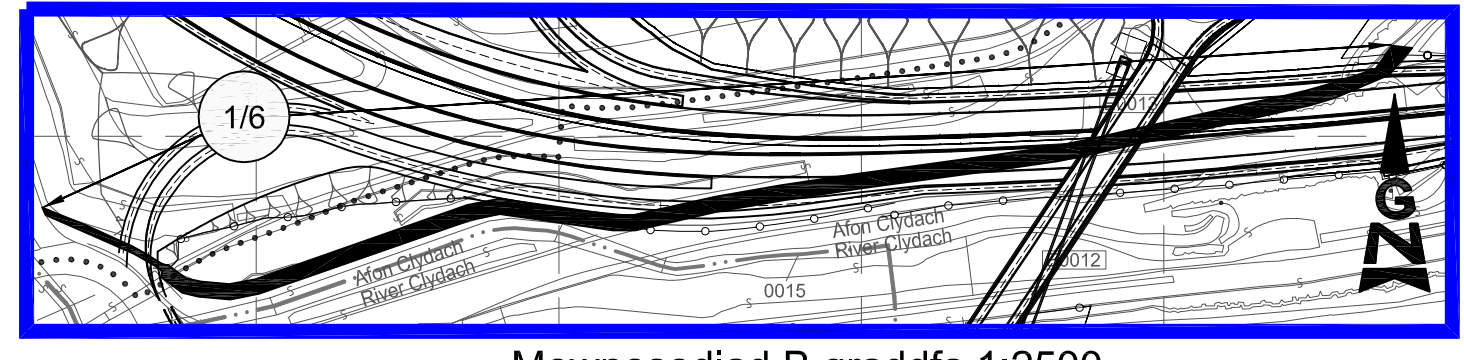
Mewnosiad A graddfa 1:1000
Inset A Scale 1:1000



Mewnosiad D graddfa 1:1000
Inset D Scale 1:1000



Mewnosiad C graddfa 1:1000
Inset C Scale 1:1000



Mewnosiad B graddfa 1:2500
Inset B Scale 1:2500

GORCHYMYN CEFNFFORDD CASTELL-NEDD I'R FENNI (YR A465) (DEULI O'R FENNI I HIRWAUN A'R FFYRDD YMUNO AC YMADAEL) A CHEFNFFORDD MAN I'R DWYRAIN O ABERCYNON I FAN I'R DWYRAIN O DDOWLAIS (YR A406) A CHEFNFFORDD CAERDYDD I LANCONWY (YR A470) (FFYRDD CYSYLLTU) (GILWERN I FRYN-MAWR) (FFYRDD YMYL) 2014

THE NEATH TO ABERGAVENNY ROAD (A465) (ABERGAVENNY TO HIRWAUN DUALLING AND SLIP ROADS) AND EAST OF ABERCYNON TO EAST OF DOWLAIS TRUNK ROAD (A406) AND CARDIFF TO GLAN CONWY TRUNK ROAD (A470) (CONNECTING ROADS) (GILWERN TO BRYNMAWR) (SIDE ROADS) ORDER 2014

CYNLLUN O'R SAFLE 1A SITE PLAN 1A