




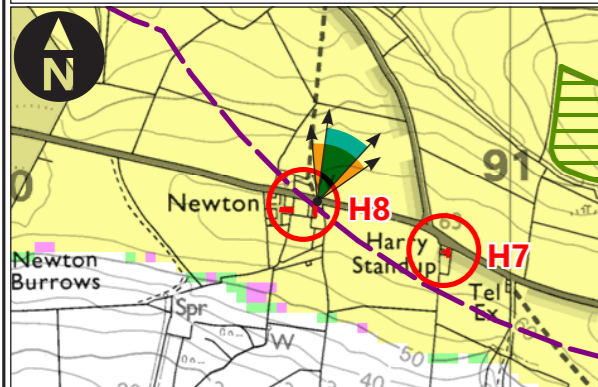


**Other wind farm data**

 Wear Point	 Castle Pill	 Lower Scoveston Farm	 Crican Farm	 Scoveston Park
<b>Hub height:</b> 59m	<b>Hub height:</b> 50m	<b>Hub height:</b> 46m	<b>Hub height:</b> 48m	<b>Hub height:</b> 55.6m
<b>Rotor diameter:</b> 82m	<b>Rotor diameter:</b> 52m	<b>Rotor diameter:</b> 56m	<b>Rotor diameter:</b> 56m	<b>Rotor diameter:</b> 48m
<b>Height to blade tip:</b> 100m	<b>Height to blade tip:</b> 76m	<b>Height to blade tip:</b> 74m	<b>Height to blade tip:</b> 76m	<b>Height to blade tip:</b> 79.6m



Viewpoint locational data	Image data	Rhoscrowther wind turbine data	Predicted wireframe view data
OS grid reference: E190 616, N200 440	Horizontal field of view: 60°	Candidate wind turbine: Vesta V117-up to 4.3MW Typhoon	Horizontal field of view occupied by turbines: 27°
Ground level elevation (at camera location): 61m AOD	Paper size: 420 x 297mm (A3)	Hub height: 76.5m	Distance to nearest / furthest turbines: 1,507m (T3) / 1,727m (T1)
Eye level: 62.5m AOD	Correct printed image size: 393 x 200mm	Rotor diameter: 117m	Number of blade tips theoretically visible: 3
Direction of view: 25°		Height to blade tip: 135m	Number of hubs theoretically visible: 3

**Residential property location map**

Rhoscrowther Wind Farm  
Rhoscrowther Wind Farm Limited

Version: P02  
Date: 10/09/2021  
File reference: 42701-WOOD-XX-XX-FG-L-0061\_S0  
Commissioned by: H:B:A Environment, prepared by: Wood plc.

Figure 5.54  
H8. Newton Farm and Cottage