
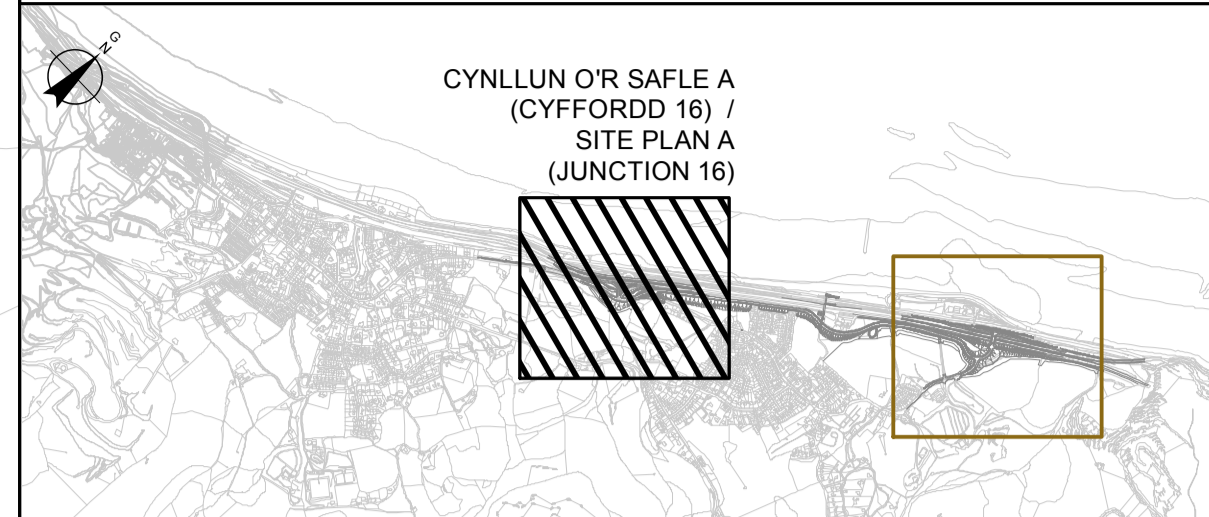


CYNLLUN O'R LLEOLIAD LOCATION PLAN



CYNLLUN O'R SAFLE A
(CYFFORDD 16) /
SITE PLAN A
(JUNCTION 16)

ALLWEDD:
KEY:

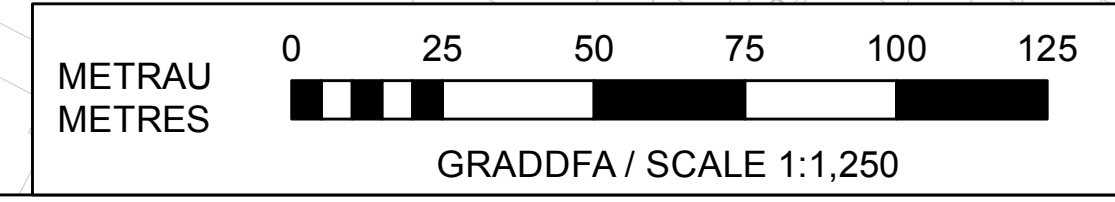
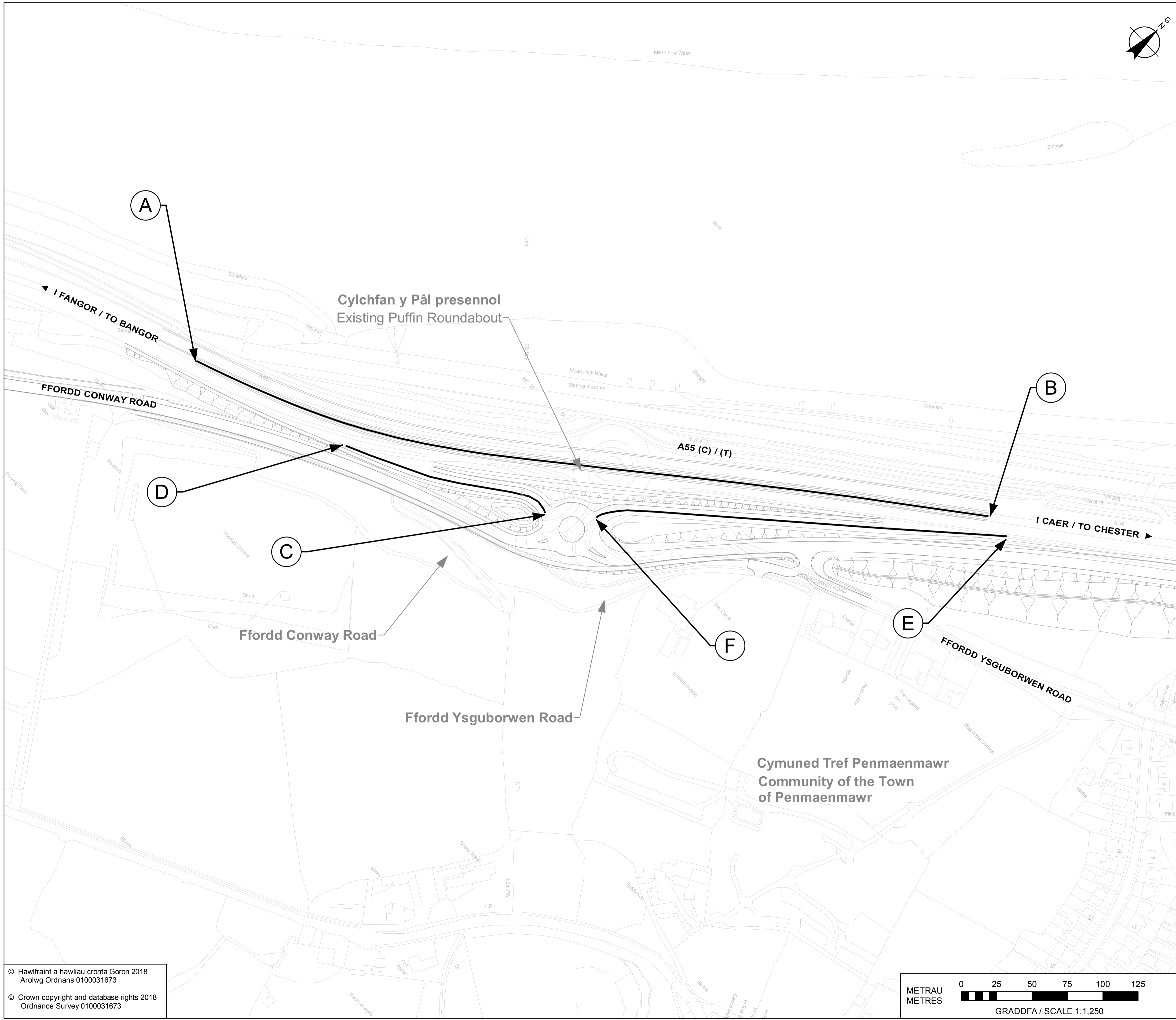
— Linell Ganolwg y Cefnffyrdd Newydd
Centre Line of New Trunk Roads

GORCHYMYN CEFNFFORDD CAER I
FANGOR (YR A55) (GWELLIANT AILALINIO
CYFFYRDD 16 AC 16A A'R FFYRDD
YMUNO AC YMADAEL) 202-

THE CHESTER TO BANGOR TRUNK
ROAD (A55) (JUNCTIONS 16 AND 16A
IMPROVEMENT REALIGNMENT AND
SLIP ROADS) ORDER 202-

CYNLLUN O'R SAFLE A
(CYFFORDD 16)

SITE PLAN A
(JUNCTION 16)



© Hawffraint a hawliau cronfa Goron 2018
Arolwg Ordnans 0100031673
© Crown copyright and database rights 2018
Ordnance Survey 0100031673