

**GORCHYMYN CEFNFFORDD LLUNDAIN I
ABERGWAUN (YR A40) (GWELLIANT LLANDDEWI
FELFFRE I BENBLEWIN) (FFYRDD YMYL) 2021**

Nid yw'r cynlluniau yma yn dangos lled na
manylion lluniadol

GRADDFA'R CYNLLUN ALLWEDDOL 1:10,000
GRADDFA'R CYNLLUN SAFLE 1:2,500

UNEDAU HYD:
1 MEDR = ODDEUTU 1.094 LLATH
1 CILOMEDR = ODDEUTU 0.621 MILLTIR

**THE LONDON TO FISHGUARD TRUNK ROAD
(A40) (LLANDDEWI VELFREY TO PENBLEWIN
IMPROVEMENT) (SIDE ROADS) ORDER 2021**

These plans do not show widths or constructional
details

KEY PLAN SCALE 1:10,000
SITE PLAN SCALE 1:2,500

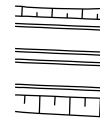
UNITS OF LENGTH
1 METRE = 1.094 YARDS APPROX
1 KILOMETRE = 0.621 MILES APPROX

ALLWEDD

Llwybr y gefnffordd
newydd mewn cloddiaid



Llwybr y gefnffordd
newydd ar arglawdd



KEY

Route of new trunk
road in cutting

Route of new trunk
road on embankment

Y gefnffordd presennol



Existing trunk road

Priffordd newydd



New highway

Priffordd i'w gwella




Highway to be improved

Priffordd i'w chau



Highway to be stopped up

Mynedfa breifat newydd



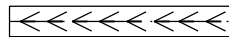
New private means of access

Mynedfa breifat i'w chau



Private means of access to be stopped up

Priffordd dros dro



Temporary highway

Cau priffordd dros dro



Temporary highway closure

© Hawlfraint a hawliau cronfa ddata'r Goron 2017. Yr
Arolwg Ordnans 100021874. Llywodraeth Cymru

© Crown Copyright and database right 2017. Ordnance
Survey 100021874. Welsh Government.

Cofrestrriad Cynlluniau
Plans Registry

Rhif. HA14/1 WG20
No. HA14/1 WG20

Dyddiad: 19 Chwefror 2019
Date: 19 February 2019

Llofnodwyd ar ran Gweinidogion Cymru
Signed on behalf of the Welsh Ministers

Ar yr / On the 24 Mawrth 2021 / 24 March 2021

Nid Hunter

N HUNTER
Arweinydd y Tîm Busnes
Llywodraeth Cymru

Nid Hunter

N HUNTER
Business Team Leader
Welsh Government