CYMUNED HIRWAUN

COMMUNITY OF HIRWAUN

CYNGOR BWRDEISTREF SIROL RHONDDA CYNON TAF
RHONDDA CYNON TAF COUNTRY BOROUGH COUNCIL

CYMUNED RHIGOS

COMMUNITY OF RHIGOS

CYMUNED PEN-Y-WAUN

COMMUNITY OF PEN-Y-WAUN

LLWYBR BEICIO GENEDLAETHOL NCR 46
NATIONAL CYCLE ROUTE NCR 46

FFORDD YR A465 (C) BLAEAUR CYMOEDD
A465 (T) HEADS OF THE VALLEYS ROAD

A4059 BRECON ROAD

TRAMFFORDD TRAWSNANT
TRAWSNANT TRAMWAY

AFON CYNON

AM BARHAD GWELER CYNLLUN 2
FOR CONTINUATION SEE PLAN 2

YSGOL GYNRADD COED HIRWAUN
COED HIRWAUN PRIMARY SCHOOL

SAFLE'R 'WELFARE' HIRWAUN
HIRWAUN WELFARE GROUND

CYNON TERRACE

CANOLFAN IECHYD GYN HIRWAUN
FORMER HIRWAUN HEALTH CENTRE

IVY COTTAGES

BRYN-Y-GOG

CARAWAY

BEECH TREE

JOHNSON PARK

MOUNTAINS VIEW

CYFFORDD TREWAUN
TREWAUN JUNCTION

LYNDHURST

TREWAUN

GLANANT

AMBLESIDE

HEULWEN

WAUNGRON

5 MONTANA PARK

ROSEVILLE
BUNGALOW

ISBONT TRAMFFORDD
TRAMWAY UNDERBRIDGE

TRAMFFORDD
TRAMWAY

TREFANT

PONT AFON CYNON
AFON CYNON BRIDGE

PENTWYN
CYNON
FARM

A4059 HIRWAUN ROAD

AUN/6/1

AUN/10/2

AUN/4/1

AUN/3/4

AUN/3/3

LLWYBR TROED HIR46/1
FOOTPATH HIR46/1

MYNYDD BWLLFA WINDFARM
LLWYBR TROED HIR45/1
FOOTPATH HIR45/1

LLWYBR TROED HIR44/4
FOOTPATH HIR44/4

SAFLE GLO BRIG ADFYWIO'R TŴR
TOWER REGENERATION OPENCAST SITE

F0001 F0002 F0003 CYNON FARM F0004 F0005 F0006 F0007

G0001 G0002 G0003

D0004 D0005 D0006 D0007 D0008

E0001 E0002

H0001

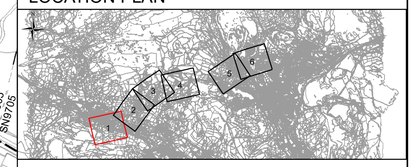
F0009

1/1 1/2 1/3 1/3a

3928 4433 5222 3578 7293 8878 9629 8426 7628 6322 7719 9262 8820 7310 8414 9613 8708 6802 6790 7494

SN9505 SN9605 SN9705 SN9504 SN9604

CYNLLUN O'R LLEOLIAD
LOCATION PLAN



NODIADAU ER GWYBODAETH:
NOTES FOR INFORMATION

0038 Rhifau Caeau'r Arolwg Ordnans
Ordnance Survey Field Numbers

C0003 Rhifau caeau/tiroedd caeedig penodol i'r cynllun
Field/enclosure numbers specific to scheme

Ffin y Cyngor Sir
County Council Boundary

Ffin y Cyngor Tref a Chymuned
Town and Community Council Boundary

Hawliau Tramwy Cyhoeddus
Public Rights of Way

Ffin Parc Cenedlaethol Bannau Brycheiniog
Brecon Beacons National Park Boundary

Ffin Tir Comin
Common Land Boundary

ALLWEDD:
KEY:

Teitl
Title

Hawddfraint
Easement

1/1 Plot Ychwanegol
Additional Plot

GRADDFA 1:2500 SCALE
0 50 100 150 200
METRAU/METRES

© Hawlfraint a hawliau cronfa ddata'r Goron 2021.
Rhif Trwydded yr Arolwg Ordans 0100031673. Llwodraeth Cymru.

© Crown copyright and database rights 2021.
Ordnance Survey 0100031673, Welsh Government.

GORCHYMYN PRYNU GORFODOL (ATODOL) GWEINIDOGION CYMRU (CEFNFFORDD CASTELL-NEDD I'R FENNI (YR A465) (DEUOLI O'R FENNI I HIRWAUN A FFYRDD YMUNO AC YMADAEL) A CHEFNFFORDD MAN I'R DWYRAIN O ABERCYNON I FAN I'R DWYRAIN O DDOWLAIS (YR A4060) A CHEFNFFORDD CAERDYDD I LANSANFFRAID GLAN CONWY (YR A470) (FFYRDD CYSYLLTU) (DOWLAIS TOP I HIRWAUN)) (RHIF.2) 2021

THE WELSH MINISTERS (THE NEATH TO ABERGAVENNY TRUNK ROAD (A465) (ABERGAVENNY TO HIRWAUN DUALLING AND SLIP ROADS) AND EAST OF ABERCYNON TO EAST OF DOWLAIS TRUNK ROAD (A4060) AND CARDIFF TO GLAN CONWY TRUNK ROAD (A470) (CONNECTING ROADS) (DOWLAIS TOP TO HIRWAUN))
(SUPPLEMENTARY) (NO.2)
COMPULSORY PURCHASE ORDER 2021

GORCHYMYN PRYNU GORFODOL ATODOL
DALEN 1 O 6
SUPPLEMENTARY COMPULSORY PURCHASE ORDER
SHEET 1 OF 6

A465HV56-VIALIA-LSI-ZG_ML-DR-ZL-000001

CYNGOR BWRDEISTREF SIROL RHONDDA CYNON TAF
RHONDDA CYNON TAF COUNTY BOROUGH COUNCIL

CYMUNED RHIGOS
COMMUNITY OF RHIGOS

CYMUNED PEN-Y-WAUN
COMMUNITY OF PEN-Y-WAUN

AM BARHAD, GWELER CYNLLUN I FOR CONTINUATION SEE PLAN 1

AM BARHAD, GWELER CYNLLUN 3 FOR CONTINUATION SEE PLAN 3

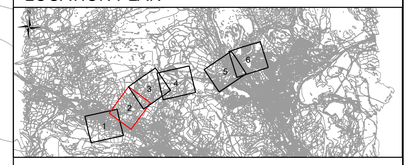
MEADOW CLOSE
RIVERSIDE
PLAS ELFED
GER-Y-BONT
TANFFORDD COURT FARM
COURT FARM UNDERPASS
DENBEIGH COURT
MISKA ROAD
STABLAU
STABLES
ISBONT RHEILFFORDD CWM NEDD
VALE OF NEATH RAILWAY UNDERBRIDGE
COURT FARM
COURT LODGE
THE OAKS
INGLEDENE
KEEPERS LANE LYNWOOD
FFORDD YR A465 (C) BLAENAU'R CYMOEDD
A465 (T) HEADS OF THE VALLEYS ROAD
RHEILFFORDD CWM NEDD
VALE OF NEATH RAILWAY
AFON CYNON
LLWYBR TROED/AUN 3/3
FOOTPATH/AUN3/3
LLWYBR TROED AUN1/1
FOOTPATH AUN1/1
GELLI-TARW FARM
LLWYBR TROED HIR7/1
FOOTPATH HIR7/1
LLWYBR TROED HIR 3/1
FOOTPATH HIR 3/1
NANT-Y-MOEL FARM
NANT MOEL
VALLEY VIEW
MIN-Y-COED
TRAPHONT NANT MELYN
NANT MELYN VIADUCT
NANT MELYN
NANT MELYN CATTLE CREEP
TAWEL FAN
DINGLE GARDENS
LA PAZ
TY CROESBYCHAN
LLWYBR TROED HIR4/3
FOOTPATH HIR4/3
FFORDD DDI-ENW YN GWASANAETHU'R AMGUEDDFA LLWYDCOED
UNNAMED ROAD SERVING LLWYDCOED CREMATORIUM

H0001 H0002 H0003 H0004 H0005 H0006
J0001 J0002 J0003 J0004 J0005
HIR3/4 HIR4/1 HIR3/1 HIR4/2
2/1 2/1a

1984 2392 6148 6134 5131 6742 2473 4292 6527 7444 8149 3067 6317 7132 9629 1447 1224 4074 8436 9863 9947 1048 6253 7671 9715 8904 0316 2242 1419 8673 8159 7749 8352 9261 6421 8745 2092 2910 4220

SN9605 SN9705
SN9706 SN9705
SN9705 SN9704
SN9705 SN9805
SN9706 SN9806

CYNLLUN O'R LLEOLIAD
LOCATION PLAN



NODIADAU ER GWYBODAETH:
NOTES FOR INFORMATION

0038 Rhifau Caeau'r Arolwg Ordnans
Ordnance Survey Field Numbers

C0003 Rhifau caeau/tiroedd caeedig penodol i'r cynllun
Field/enclosure numbers specific to scheme

Ffin y Cyngor Sir
County Council Boundary

Ffin y Cyngor Tref a Chymuned
Town and Community Council Boundary

Hawliau Tramwy Cyhoeddus
Public Rights of Way

Ffin Parc Cenedlaethol Bannau Brycheiniog
Brecon Beacons National Park Boundary

ALLWEDD:
KEY:

Teitl
Title

Hawddfraint
Easement

2/1 Plot Ychwanegol
Additional Plot

METRAU/METRES
GRADDFA 1:2500 SCALE 0 50 100 150 200

© Hawlfraint a hawliau cronfa ddata'r Goron 2021.
Rhif Trwydded yr Arolwg Ordans 0100031673. Llwodraeth Cymru.

© Crown copyright and database rights 2021.
Ordnance Survey 0100031673, Welsh Government.

GORCHYMYN PRYNU GORFODOL (ATODOL) GWEINIDOGION CYMRU (CEFNFFORDD CASTELL-NEDD I'R FENNI (YR A465) (DEUOLI O'R FENNI I HIRWAUN A FFYRDD YMUNO AC YMADAEL) A CHEFNFFORDD MAN I'R DWYRAIN O ABERCYNON I FAN I'R DWYRAIN O DDOWLAIS (YR A4060) A CHEFNFFORDD CAERDYDD I LANSANFFRAID GLAN CONWY (YR A470) (FFYRDD CYSYLLTU) (DOWLAIS TOP I HIRWAUN)) (RHIF. 2) 2021

THE WELSH MINISTERS (THE NEATH TO ABERGAVENNY TRUNK ROAD (A465) (ABERGAVENNY TO HIRWAUN DUALLING AND SLIP ROADS) AND EAST OF ABERCYNON TO EAST OF DOWLAIS TRUNK ROAD (A4060) AND CARDIFF TO GLAN CONWY TRUNK ROAD (A470) (CONNECTING ROADS) (DOWLAIS TOP TO HIRWAUN)) (SUPPLEMENTARY) (NO. 2) COMPULSORY PURCHASE ORDER 2021

GORCHYMYN PRYNU GORFODOL ATODOL
DALEN 2 O 6
SUPPLEMENTARY COMPULSORY PURCHASE ORDER
SHEET 2 OF 6

CYNGOR BWRDEISTREF SIROL RHONDDA CYNON TAF
RHONDDA CYNON TAF COUNTY COUNCIL

CYMUNED RHIGOS
COMMUNITY OF RHIGOS

TIR COMIN MANOR BACH (BCL115)
MANOR BACH COMMON (BCL115)

CYMUNED GORLLEWIN ABERDÂR A LLWYDCOED
COMMUNITY OF ABERDARE WEST AND LLWYDCOED

CRONFA DDŴR NANT-MOEL
NANT MOEL RESERVOIR

CRONFA DDŴR NANT-HIR
NANT HIR RESERVOIR

NANT MELYN FARM

NANT CAE FARM

NANT LIVERY

TYNEWYDD FARM

TRAPHONT NANT-HIR
NANT HIR VIADUCT

ISBONT NANT-MOEL
NANT MOEL OVERBRIDGE

STABLAU
STABLES

LLWYBR TROED HIRD/1
T/2D/PATH HIRD/1

LLWYBR TRACK

MYNEDFA BREIFAT I GERBYDAU YN GWASANAETHU ANHEDDIAD NANT-HIR A'R FFERM, GAN GYNNWYS CROESFAN BREIFAT MEANS OF ACCESS, SERVING NANT-HIR AND NANT MOEL RESERVOIR

HIR/3/1

NCR 46

UNNAMED WATERCOURSE

CWM NANT HIR

FFORDD YR A465 (C) BLAENAU'R CYMOEDD
A465(T) HEADS OF THE VALLEYS ROAD

FFORDD DDI-ENW I'R GWASANAETHU AM-OSGEFN LLWYDCOED
UNNAMED LLWYDCOED ROAD SERVING LLWYDCOED CREMATORIUM

LLWYBR ANGHYFREITHIOL
LINKED DEED FOOTPATH

AM BARHAD, GWELER CYNLLUN 2
FOR CONTINUATION SEE PLAN 2

AM BARHAD, GWELER CYNLLUN 4
FOR CONTINUATION SEE PLAN 4

3/1

3/1a

J0005 J0006 J0007

K0001 K0002 K0003 K0004 K0005

N0001 N0002 N0003

SN9706 SN9806 SN9807 SN9906 SN9907

0484 1592 1183 0372 1985 2491 2485 3296 3698 4398 8149 9863 0462 2475 3478 1669 9947 1048 2958 4875 4984 5600 6304 4409 5490 5893 6891 5995 6281 8012 7882 7374 7373 7468 7961 6757 4451 2242 1419 3433 8364 0261 4129 6236 5329 2910 4220 7447 8760 7737 9253 9854 2674

CYNLLUN O'R LLEOLIAD
LOCATION PLAN



NODIADAU ER GWYBODAETH:
NOTES FOR INFORMATION

0038 **Rhifau Caeau'r Arolwg Ordnans**
Ordnance Survey Field Numbers

C0003 Rhifau caeau/tiroedd caeedig penodol i'r cynllun
Field/enclosure numbers specific to scheme

Ffin y Cyngor Sir
County Council Boundary

Ffin y Cyngor Tref a Chymuned
Town and Community Council Boundary

Hawliau Tramwy Cyhoeddus
Public Rights of Way

Ffin Parc Cenedlaethol Bannau Brycheiniog
Brecon Beacons National Park Boundary

Ffin Tir Comin
Common Land Boundary

ALLWEDD:
KEY:

Teitl
Title

Hawddfraint
Easement

3/1 Plot Ychwanegol
Additional Plot

METRAU/METRES
GRADDFA 1:2500 SCALE 0 50 100 150 200

© Hawlfraint a hawliau cronfa ddata'r Goron 2021.
Rhif Trwydded yr Arolwg Ordans 0100031673. Llwodraeth Cymru.

© Crown copyright and database rights 2021.
Ordnance Survey 0100031673, Welsh Government.

GORCHYMYN PRYNU GORFODOL (ATODOL) GWEINIDOGION CYMRU (CEFNFFORDD CASTELL-NEDD I'R FENNI (YR A465) (DEUOLI O'R FENNI I HIRWAUN A FFYRDD YMUNO AC YMADAEL) A CHEFNFFORDD MAN I'R DWYRAIN O ABERCYNON I FAN I'R DWYRAIN O DDOWLAIS (YR A4060) A CHEFNFFORDD CAERDYDD I LANSANFFRAID GLAN CONWY (YR A470) (FFYRDD CYSYLLTU) (DOWLAIS TOP I HIRWAUN)) (RHIF.2) 2021

THE WELSH MINISTERS (THE NEATH TO ABERGAVENNY TRUNK ROAD (A465) (ABERGAVENNY TO HIRWAUN DUALLING AND SLIP ROADS) AND EAST OF ABERCYNON TO EAST OF DOWLAIS TRUNK ROAD (A4060) AND CARDIFF TO GLAN CONWY TRUNK ROAD (A470) (CONNECTING ROADS) (DOWLAIS TOP TO HIRWAUN))
(SUPPLEMENTARY) (NO.2)
COMPULSORY PURCHASE ORDER 2021

GORCHYMYN PRYNU GORFODOL ATODOL
DALEN 3 O 6
SUPPLEMENTARY COMPULSORY PURCHASE ORDER
SHEET 3 OF 6

CYNGOR BWRDEISTREF SIROL RHONDDA CYNON TAF
RHONDDA CYNON TAF COUNTY BOROUGH COUNCIL

CYNGOR BWRDEISTREF SIROL MERTHYR TUDFUL
MERTHYR TYDFIL COUNTY BOROUGH COUNCIL

CYMUNED RHIGOS

COMMUNITY OF RHIGOS

CYMUNED CYFARTHFA

COMMUNITY OF CYFARTHFA

CYMUNED GORLLEWIN ABERDÂR A LLWYDCOED

COMMUNITY OF ABERDARE WEST AND LLWYDCOED

DYNEVOR ARMS (HEN SAFLE STORIO LNG)
DYNEVOR ARMS (FORMER LNG STORAGE FACILITY)

CARTREFI (ELUSEN) JAH-JIREH
JAH-JIREH (CHARITY) HOMES

CYFFORDD BAVERSTOCK
BAVERSTOCK JUNCTION

FFORDD DDIENW
UNNAMED ROAD

FFORDD YR A465 (C) BLAENAUR CYMOEDD FFORDD
A465 (T) HEADS OF THE VALLEYS ROAD

AM BARHAD, GWELER CYNLLUN 3
FOR CONTINUATION SEE PLAN 3

AM BARHAD, GWELER CYNLLUN 5
FOR CONTINUATION SEE PLAN 5

CRONFA DDŴR LLWYDCOED
(WEDI GORCHUDDIO)
LLWYDCOED RESERVOIR
(COVERED)

FFORDD DDI-ENW YN GWASANAETHU AMGLOSFGA LLWYDCOED
UNNAMED ROAD SERVING LLWYDCOED CREMATORIUM

LLWYBR BEICIO CENEDLAETHOL 46
NATIONAL CYCLE ROUTE 46

AMLOSGFA LLWYDCOED
LLWYDCOED CREMATORIUM

LLWYBR HŶSBYDDOL I'R
FOOTWAY/BRIDLEWAY

TY-GWYN FARM

BRYN
GWYDDEL

B4276: FFORDD MERTHYR
B4276 MERTHYR ROAD

SN9907
SO0007

SN9907
SN9906

SO0007
SO0006

SN9906
SO0006

7461 0263 7353 6371 1045 1917 4618 0199 4686 7395 2674 3873 5772 5957 0863 7445 0137

M0003 M0004 M0006 M0001 M0002 P0003 P0002 P0001 P0005

L0001 N0003 N0002 N0005 N0006 N0007 N0008 N0009 N0010 N0011 N0012 N0013 N0014

4/1

CYNLLUN O'R LLEOLIAD
LOCATION PLAN



NODIADAU ER GWYBODAETH:
NOTES FOR INFORMATION

0038 Rhifau Caeau'r Arolwg Ordnans
Ordnance Survey Field Numbers

C0003 Rhifau caeau/tiroedd caeedig penodol i'r cynllun
Field/enclosure numbers specific to scheme

Ffin y Cyngor Sir
County Council Boundary

Ffin y Cyngor Tref a Chymuned
Town and Community Council Boundary

Hawliau Tramwy Cyhoeddus
Public Rights of Way

Ffin Parc Cenedlaethol Bannau Brycheiniog
Brecon Beacons National Park Boundary

Ffin Tir Comin
Common Land Boundary

ALLWEDD:
KEY:

Teitl
Title

Hawddfraint
Easement

4/1 Plot Ychwanegol
Additional Plot

METRAU/METRES
GRADDFA 1:2500 0 50 100 150 200
SCALE

© Hawlfraint a hawliau cronfa ddata'r Goron 2021.
Rhif Trwydded yr Arolwg Ordans 0100031673. Llwodraeth Cymru.

© Crown copyright and database rights 2021.
Ordnance Survey 0100031673, Welsh Government.

GORCHYMYN PRYNU GORFODOL (ATODOL) GWEINIDOGION CYMRU (CEFNFFORDD CASTELL-NEDD I'R FENNI (YR A465) (DEUOLI O'R FENNI I HIRWAUN A FFYRDD YMUNO AC YMADAEL) A CHEFNFFORDD MAN I'R DWYRAIN O ABERCYNON I FAN I'R DWYRAIN O DDOWLAIS (YR A4060) A CHEFNFFORDD CAERDYDD I LANSANFFRAID GLAN CONWY (YR A470) (FFYRDD CYSYLLTU) (DOWLAIS TOP I HIRWAUN)) (RHIF.2) 2021

THE WELSH MINISTERS (THE NEATH TO ABERGAVENNY TRUNK ROAD (A465) (ABERGAVENNY TO HIRWAUN DUALLING AND SLIP ROADS) AND EAST OF ABERCYNON TO EAST OF DOWLAIS TRUNK ROAD (A4060) AND CARDIFF TO GLAN CONWY TRUNK ROAD (A470) (CONNECTING ROADS) (DOWLAIS TOP TO HIRWAUN)) (SUPPLEMENTARY) (NO.2) 2021
COMPULSORY PURCHASE ORDER

GORCHYMYN PRYNU GORFODOL ATODOL
DALEN 4 O 6
SUPPLEMENTARY COMPULSORY PURCHASE ORDER
SHEET 4 OF 6

A465HV56-VIALIA-LSI-ZG_ML-DR-ZL-000004

CYNLLUN O'R LLEOLIAD
LOCATION PLAN



NODIADAU ER GWYBODAETH:
NOTES FOR INFORMATION

0038 Rhifau Caeau'r Arolwg Ordnans
Ordnance Survey Field Numbers

C0003 Rhifau caeau/tiroedd caeedig penodol i'r cynllun
Field/enclosure numbers specific to scheme

Ffin y Cyngor Sir
County Council Boundary

Ffin y Cyngor Tref a Chymuned
Town and Community Council Boundary

Hawliau Tramwy Cyhoeddus
Public Rights of Way

Ffin Parc Cenedlaethol Bannau Brycheiniog
Brecon Beacons National Park Boundary

Ffin Tir Comin
Common Land Boundary

ALLWEDD:
KEY:

Teitl
Title

Hawddfraint
Easement

5/1 Plot Ychwanegol
Additional Plot

METRAU/METRES
GRADDFA 1:2500 SCALE
0 50 100 150 200

© Hawlfraint a hawliau cronfa ddata'r Goron 2021.
Rhif Trwydded yr Arolwg Ordans 0100031673. Llwodraeth Cymru.

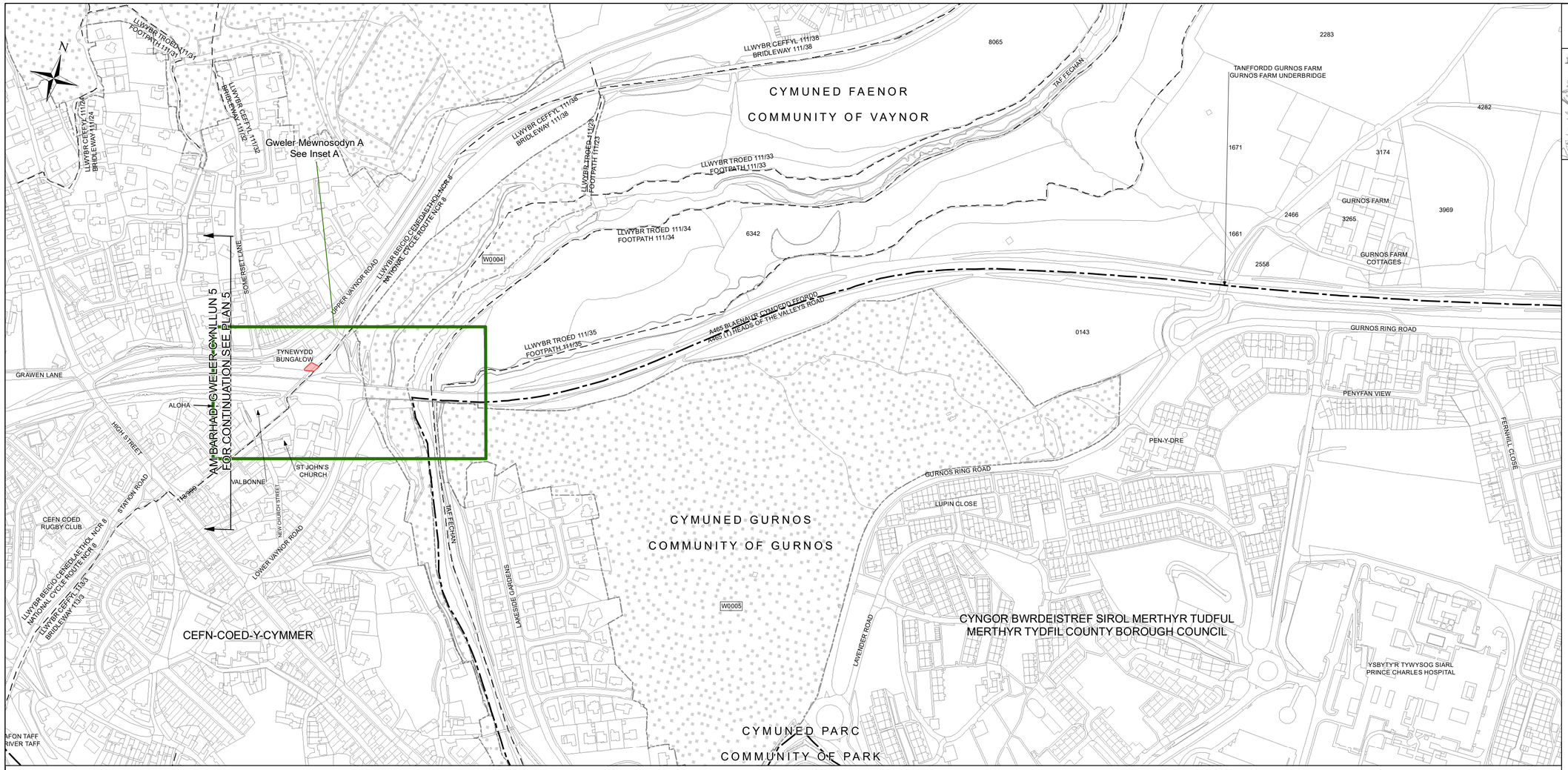
© Crown copyright and database rights 2021.
Ordnance Survey 0100031673, Welsh Government.

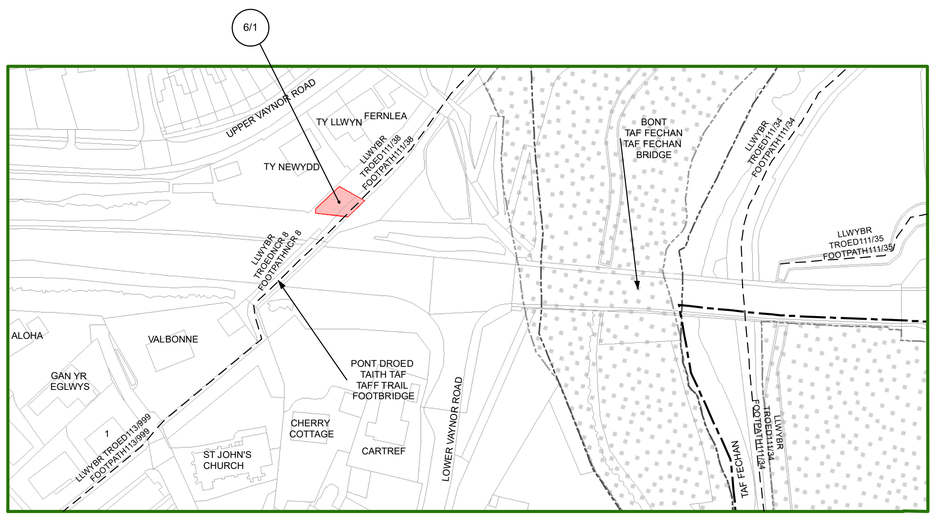
GORCHYMYN PRYNU GORFODOL (ATODOL) GWEINIDOGION CYMRU (CEFNFFORDD CASTELL-NEDD I'R FENNI (YR A465) (DEUOLI O'R FENNI I HIRWAUN A FFYRDD YMUNO AC YMADAEL) A CHEFNFFORDD MAN I'R DWYRAIN O ABERCYNON I FAN I'R DWYRAIN O DDOWLAIS (YR A4060) A CHEFNFFORDD CAERDYDD I LANSANFFRAID GLAN CONWY (YR A470) (FFYRDD CYSYLLTU) (DOWLAIS TOP I HIRWAUN)) (RHIF. 2) 2021

THE WELSH MINISTERS (THE NEATH TO ABERGAVENNY TRUNK ROAD (A465) (ABERGAVENNY TO HIRWAUN DUALLING AND SLIP ROADS) AND EAST OF ABERCYNON TO EAST OF DOWLAIS TRUNK ROAD (A4060) AND CARDIFF TO GLAN CONWY TRUNK ROAD (A470) (CONNECTING ROADS) (DOWLAIS TOP TO HIRWAUN))
(SUPPLEMENTARY) (NO. 2)
COMPULSORY PURCHASE ORDER 2021

GORCHYMYN PRYNU GORFODOL ATODOL
DALEN 5 O 6
SUPPLEMENTARY COMPULSORY PURCHASE ORDER
SHEET 5 OF 6

A465HV56-VIALIA-LSI-ZG_ML-DR-ZL-000005





Mewnosodyn A Graddfa 1:1000
Inset A Scale 1:1000

CYNLLUN O'R LLEOLIAD
LOCATION PLAN



NODIADAU ER GWYBODAETH:
NOTES FOR INFORMATION

0038 Rhifau Caeau'r Arolwg Ordnans
Ordnance Survey Field Numbers

C0003 Rhifau caeau/tiroedd caeedig penodol i'r cynllun
Field/enclosure numbers specific to scheme

Ffin y Cyngor Sir
County Council Boundary

Ffin y Cyngor Tref a Chymuned
Town and Community Council Boundary

Hawliau Tramwy Cyhoeddus
Public Rights of Way

Ffin Parc Cenedlaethol Bannau Brycheiniog
Brecon Beacons National Park Boundary

Ffin Tir Comin
Common Land Boundary

ALLWEDD:
KEY:

Teitl
Title

Hawddfraint
Easement

6/1 Plot Ychwanegol
Additional Plot

METRAU/METRES
GRADDFA 1:2500 SCALE 0 50 100 150 200

METRAU/METRES
GRADDFA 1:1000 SCALE 0 20 40 60 80

© Hawlfraint a hawliau cronfa ddata'r Goron 2021.
Rhif Trwydded yr Arolwg Ordans 0100031673. Llwodraeth Cymru.

© Crown copyright and database rights 2021.
Ordnance Survey 0100031673, Welsh Government.

GORCHYMYN PRYNU GORFODOL (ATODOL) GWEINIDOGION CYMRU (CEFNFFORDD CASTELL-NEDD I'R FENNI (YR A465) (DEUOLI O'R FENNI I HIRWAUN A FFYRDD YMUNO AC YMADAEL) A CHEFNFFORDD MAN I'R DWYRAIN O ABERCYNON I FAN I'R DWYRAIN O DDOWLAIS (YR A4060) A CHEFNFFORDD CAERDYDD I LANSANFFRAID GLAN CONWY (YR A470) (FFYRDD CYSYLLTU) (DOWLAIS TOP I HIRWAUN)) (RHIF.2) 2021

THE WELSH MINISTERS (THE NEATH TO ABERGAVENNY TRUNK ROAD (A465) (ABERGAVENNY TO HIRWAUN DUALLING AND SLIP ROADS) AND EAST OF ABERCYNON TO EAST OF DOWLAIS TRUNK ROAD (A4060) AND CARDIFF TO GLAN CONWY TRUNK ROAD (A470) (CONNECTING ROADS) (DOWLAIS TOP TO HIRWAUN))
(SUPPLEMENTARY) (NO.2)
COMPULSORY PURCHASE ORDER 2021

GORCHYMYN PRYNU GORFODOL ATODOL
DALEN 6 O 6
SUPPLEMENTARY COMPULSORY PURCHASE ORDER
SHEET 6 OF 6

A465HV56-VIALIA-LSI-ZG_ML-DR-ZL-000006