

LLYWODRAETH CYMRU/WELSH GOVERNMENT
TRAFNIDIAETH/TRANSPORT

GORCHYMYN CAU PRIFFYRDD (FFORDD
DDIDDOBARTH I LAN-MAES, I'R GOGLEDD O
EGLWYS BREWIS ROAD RHWNG TREBEFERED A
SAIN TATHAN, BRO MORGANNWG) 2018

THE STOPPING UP OF HIGHWAYS (UNCLASSIFIED
ROAD TO LLANMAES, NORTH OF EGLWYS
BREWIS ROAD BETWEEN BOVERTON AND ST.
ATHAN, VALE OF GLAMORGAN) ORDER 2018

Y Plan a adnewyd/Deposited Plan
Rhify Ffeil/File No: qA1311411

Mae Gweinidogion Cymru drwy hyn yn ardstio mai dyma'r plan y
cyfeirir ato yn y GORCHYMYN CAU PRIFFYRDD
(FFORDD DDIDDOBARTH I LAN-MAES, I'R
GOGLEDD O EGLWYS BREWIS ROAD RHWNG
TREBEFERED A SAIN TATHAN, BRO
MORGANNWG) 2018

The Welsh Ministers hereby certify that this is the plan referred to in
THE STOPPING UP OF HIGHWAYS
(UNCLASSIFIED ROAD TO LLANMAES, NORTH
OF EGLWYS BREWIS ROAD BETWEEN
BOVERTON AND ST. ATHAN,
VALE OF GLAMORGAN) ORDER 2018

N Ley

NINA LEY

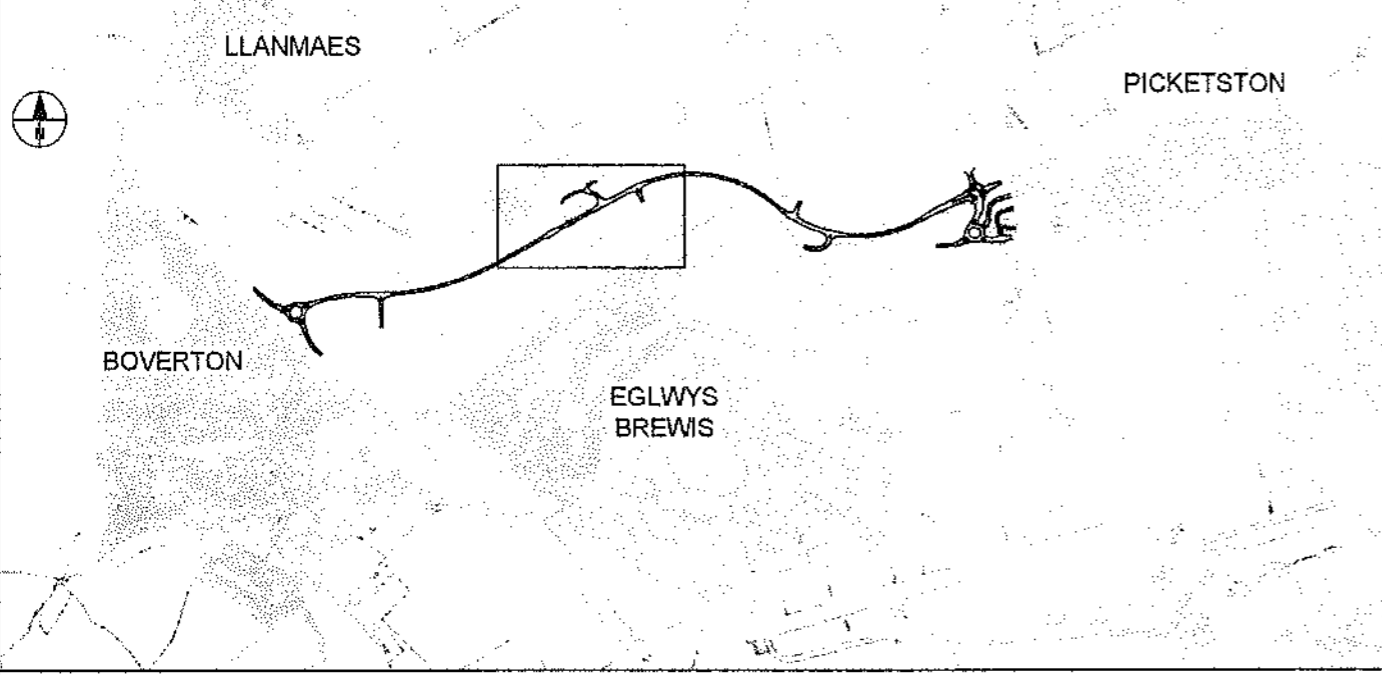
Dated/ Dyddiedig:

8 Mawrth/March 2018

Pennaeth yr Uned Fusnes,
Rheoli'r Rhwydwaith/
Head of Business Unit,
Network Management
Llywodraeth Cymru/
Welsh Government

MEWNOSODIAD GWELER A
SEE INSET A




CYNLLUN O'R LLEOLIAD
LOCATION PLAN



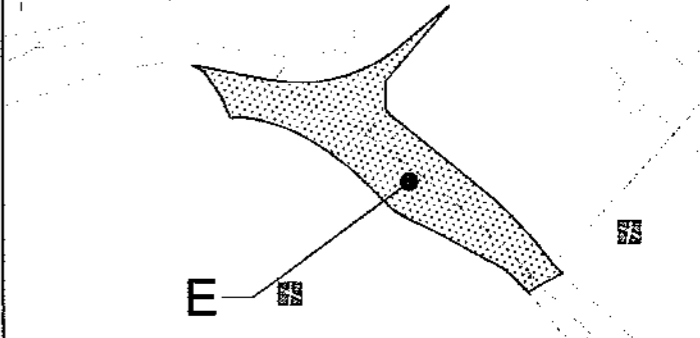
GRADDFA 1:20,000
SCALE 1:20,000

CYFEIRNOD GRID - X: 298949, Y: 169231
GRID REF - X: 298949, Y: 169231

ALLWEDDOL
KEY

-  PRIFFORDD YN CAEL EI CHAU
HIGHWAY TO BE STOPPED UP
-  PRIFFORDD NEWYDD (LLWYBR TROED)
NEW HIGHWAY (FOOTPATH)
-  GWELL FFORDD
IMPROVED HIGHWAY

GRADDFA 1:1250
SCALE 1:1250



MEWNOSODIAD A
INSET A

