

Appendix I

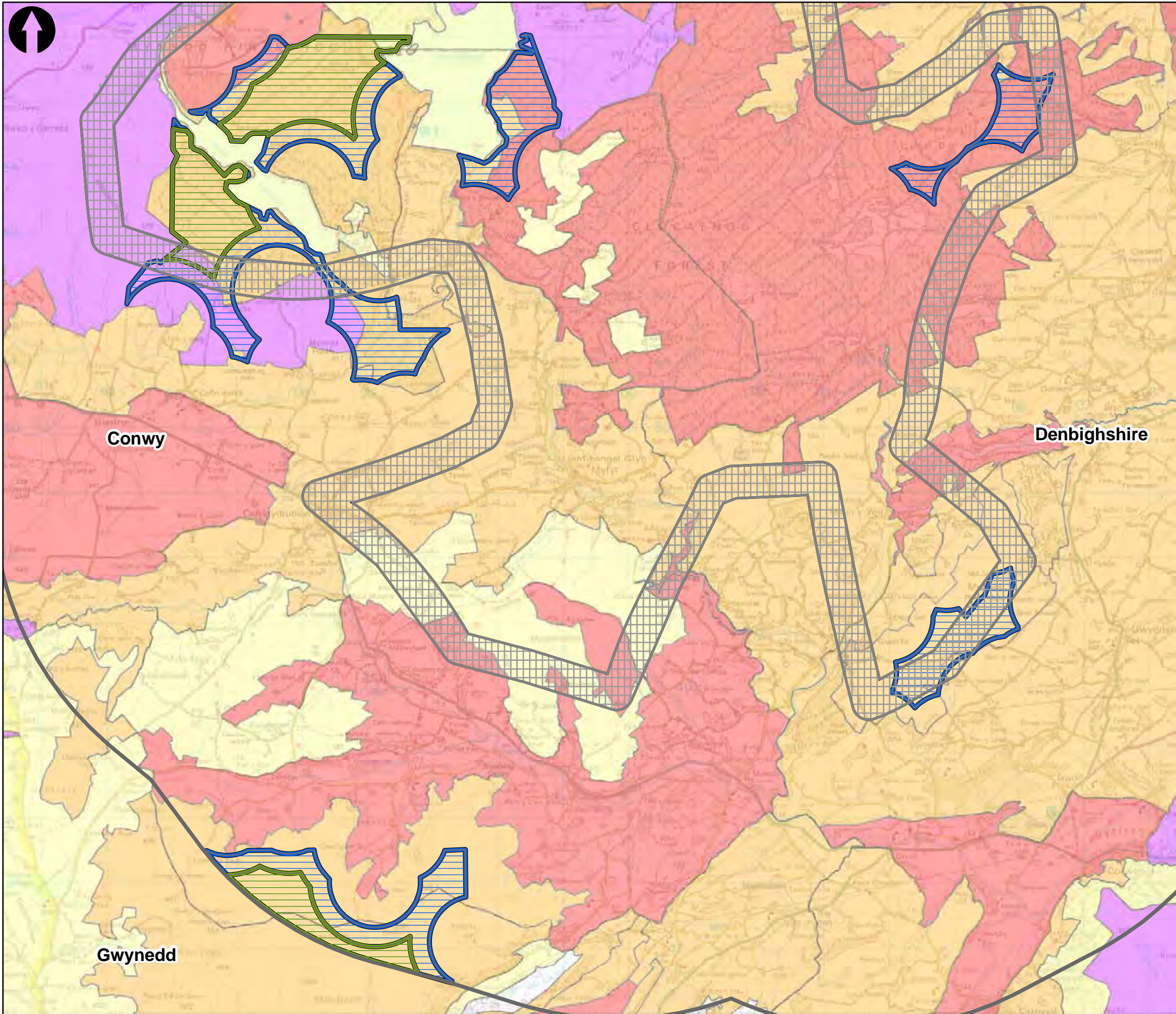
LANDMAP Figures

Contents

- II Landscape Habitat Value
- II Visual and Sensory Value

I1 Landscape Habitat Value

12 Visual and Sensory Value



Legend

LANDMAP Landscape Habitat Value

- Outstanding
- High
- Moderate
- Low
- Unassessed
- SSA (5km Buffer)
- National TAN 8 Boundary
- Remaining Areas (1000m Buffer)
- Remaining Areas (700m Buffer)

Reproduced by permission of Ordnance Survey on behalf of HMSO. © Crown copyright and database right (2010). All rights reserved. Ordnance Survey license number 100017916. Incorporates data from PAF© and multiple Residence Data, the copyright in which is owned by Royal Mail Group Plc. All rights reserved.

D1	2009-12-08	DP	DP	SP
----	------------	----	----	----

Issue	Date	By	Chkd	Appd
-------	------	----	------	------

Kilometres

00.512

ARUP

4 Pierhead Street
Capital Waterside, Cardiff, CF10 4QP

Llywodraeth Cynulliad Cymru
Welsh Assembly Government

Client

Welsh Assembly Government
Planning Division

Job Title

SSA Reassessment and Validation

Drawing Title

Strategic Search Area A - LANDMAP
Assessment of Remaining Areas of
Developable Land (700m Buffer +)

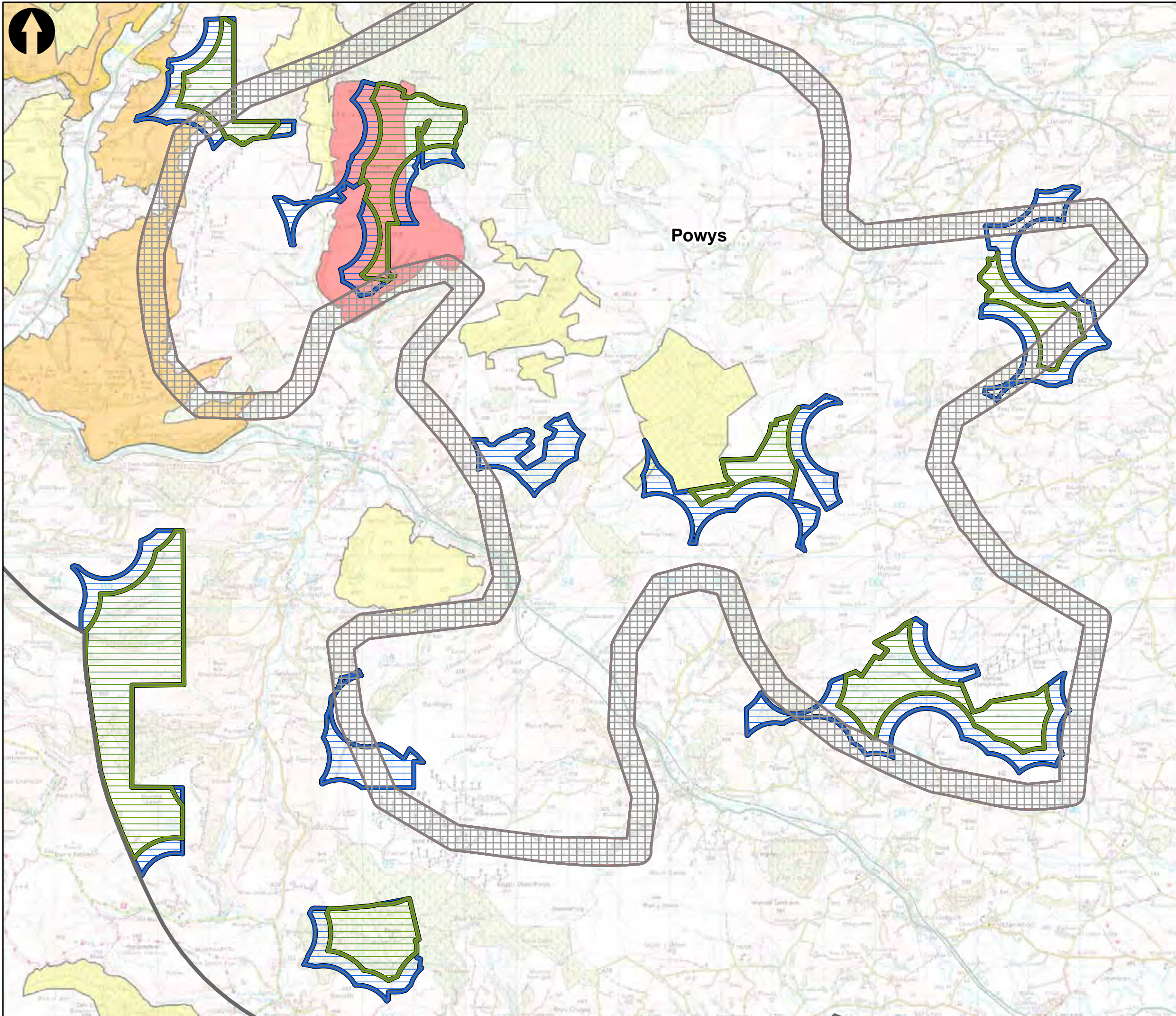
Scale at A3

1:55,000

Drawing Status

Issue

Job No	Drawing No	Issue
211049-00		D1



Legend

LANDMAP Landscape Habitat Value

Outstanding

High

Moderate

Low

Unassessed

SSA B (5km Buffer)

TAN 8 Published Boundary

Remaining Land (1000m Buffer)

Remaining Land (700m Buffer)

Reproduced by permission of Ordnance Survey on behalf of HMSO. © Crown copyright and database right (2010). All rights reserved. Ordnance Survey license number 100017916. Incorporates data from PAF© and multiple Residence Data, the copyright in which is owned by Royal Mail Group Plc. All rights reserved.

D1	2009-12-08	DP	DP	SP
----	------------	----	----	----

Issue	Date	By	Chkd	Appd
-------	------	----	------	------

Kilometres

0


1

2

4

ARUP

4 Pierhead Street
Capital Waterside, Cardiff, CF10 4QP



Llywodraeth Cynulliad Cymru
Welsh Assembly Government

Client

**Welsh Assembly Government
Strategic Planning**

Job Title

SSA Reassessment and Validation

Drawing Title

**Strategic Search Area B - LANDMAP
Assessment of Remaining Areas of
Developable Land (700m Buffer +)**

Scale at A3

1:70,000

Drawing Status

Issue

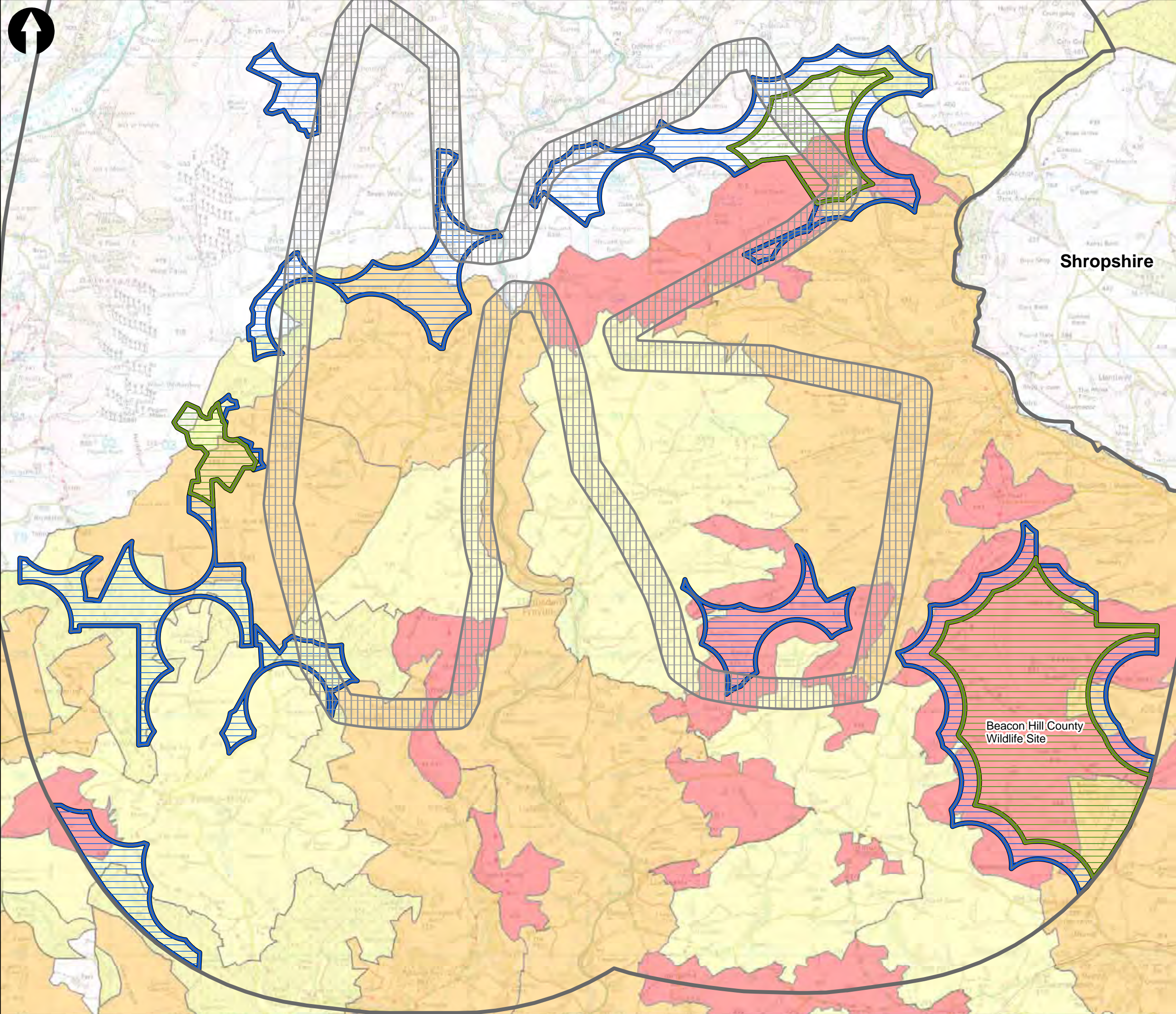
Job No

211049-00

Drawing No

Issue

1



Legend

LANDMAP Landscape Habitat Value

Outstanding

High

Moderate

Low

Unassessed

SSA C (5km Buffer)

National TAN 8 Boundary

Remaining Areas (1000m Buffer)

Remaining Areas (700m Buffer)

Reproduced by permission of Ordnance Survey on behalf of HMSO. © Crown copyright and database right (2010). All rights reserved. Ordnance Survey license number 100017916. Incorporates data from PAF© and multiple Residence Data, the copyright in which is owned by Royal Mail Group Plc. All rights reserved.

D1	2009-12-08	DP	DP	SP
----	------------	----	----	----

Issue	Date	By	Chkd	Appd
-------	------	----	------	------

Kilometres

00.512

ARUP

4 Pierhead Street
Capital Waterside, Cardiff, CF10 4QP

Llywodraeth Cynulliad Cymru
Welsh Assembly Government

Client

Welsh Assembly Government
Planning Division

Job Title

SSA Reassessment and Validation

Drawing Title

Strategic Search Area C - LANDMAP
Assessment of Remaining Areas of
Developable Land (700m Buffer +)

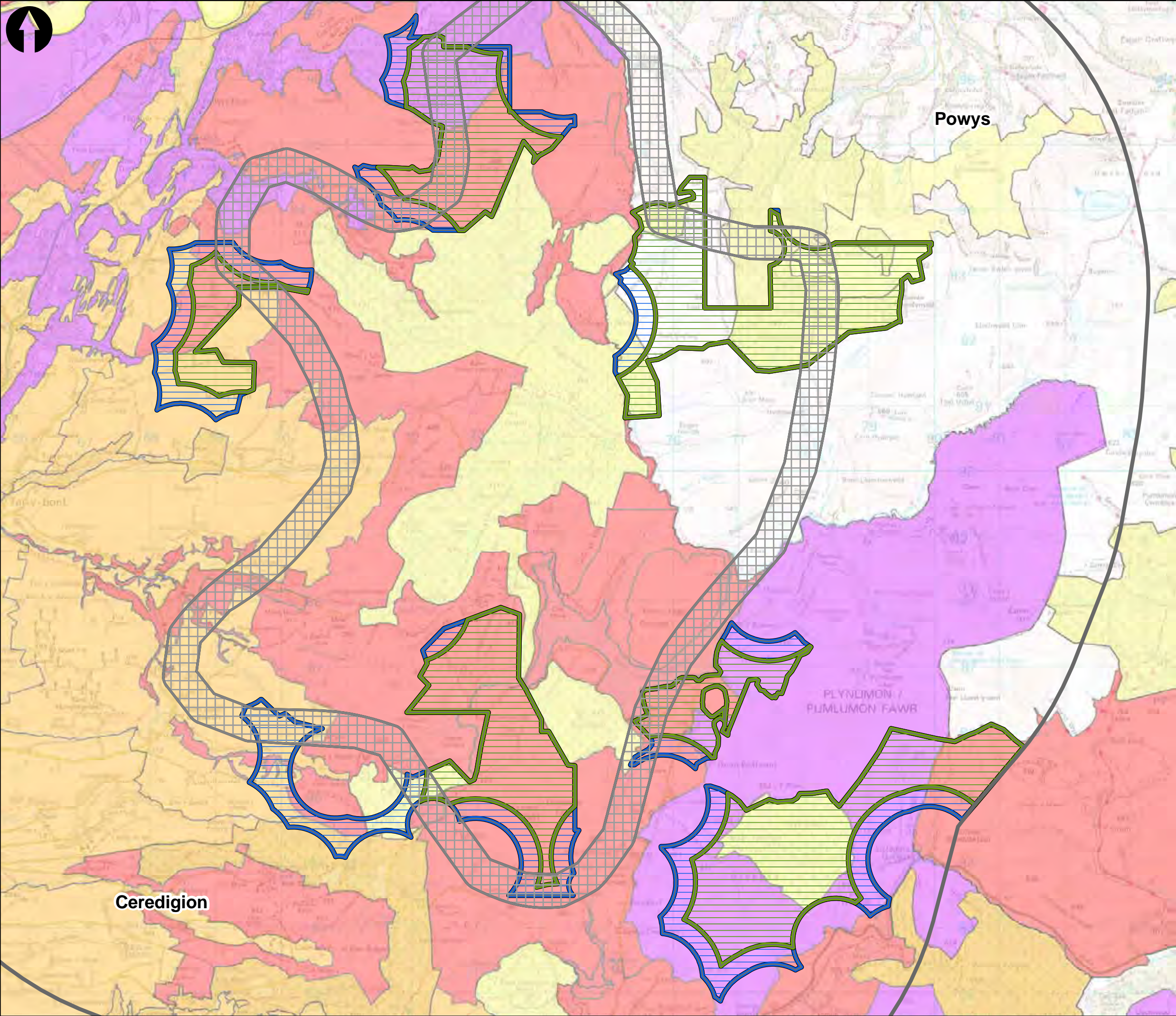
Scale at A3

1:60,000

Drawing Status

Issue

Job No	Drawing No	Issue
211049-00		1



Legend

LANDMAP Landscape Habitat Value

Outstanding

High

Moderate

Low

Unassessed

SSA D (5km Buffer)


National TAN 8 Boundary

Remaining Land (1000m Buffer)

Remaining Land (700m Buffer)

Reproduced by permission of Ordnance Survey on behalf of HMSO. © Crown copyright and database right (2010). All rights reserved. Ordnance Survey license number 100017916. Incorporates data from PAF© and multiple Residence Data, the copyright in which is owned by Royal Mail Group Plc. All rights reserved.

D1	2009-12-08	DP	DP	SP
Issue	Date	By	Chkd	Appd



ARUP

4 Pierhead Street
Capital Waterside, Cardiff, CF10 4QP

Llywodraeth Cynulliad Cymru
Welsh Assembly Government

Client
**Welsh Assembly Government
Planning Division**

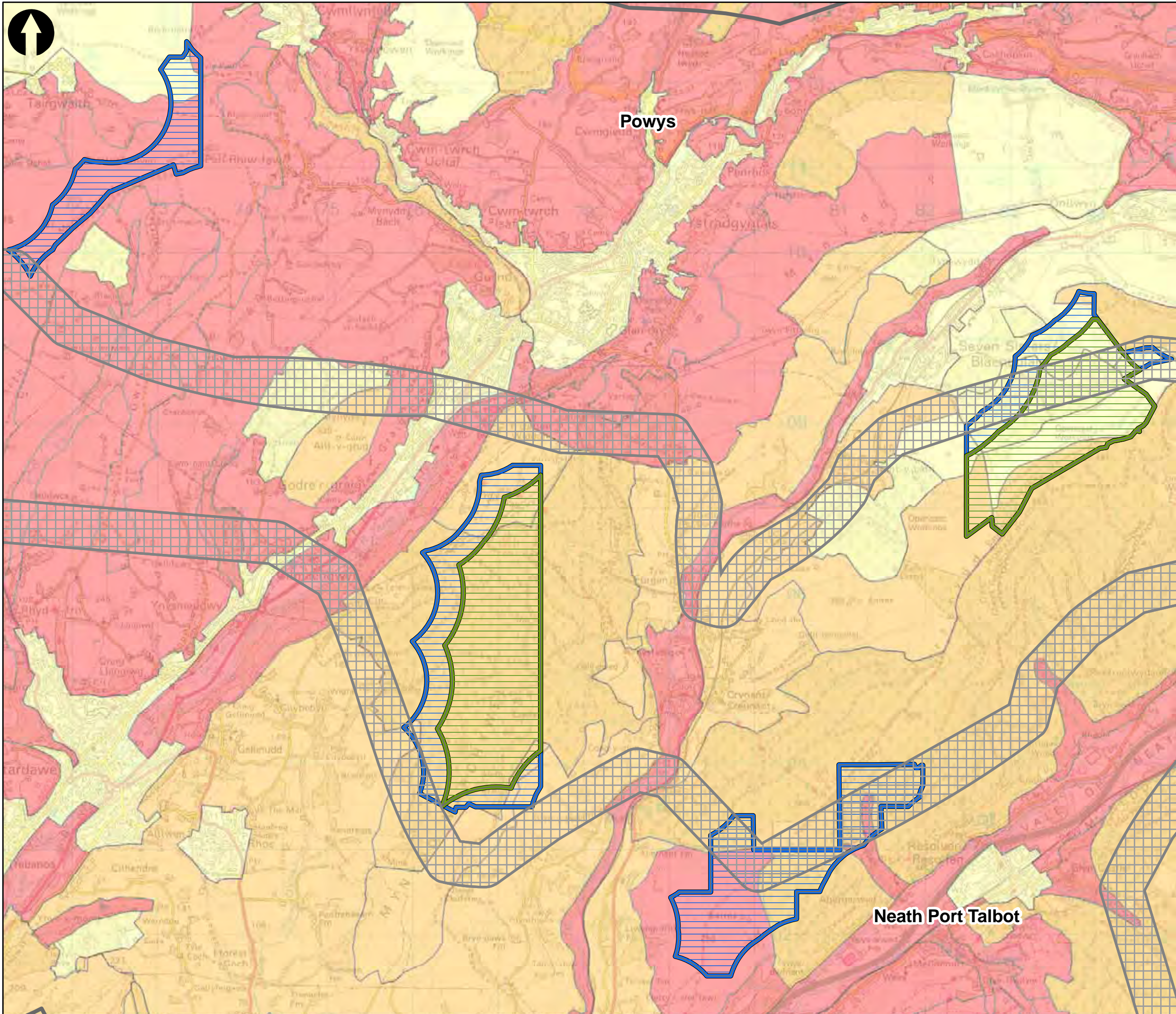
Job Title
SSA Reassessment and Validation

Drawing Title
**Strategic Search Area D - LANDMAP
Assessment of Remaining Areas of
Developable Land (700m Buffer +)**

Scale at A3
1:55,000

Drawing Status
Issue

Job No 211049-00	Drawing No	Issue 1
----------------------------	------------	-------------------



Legend

LANDMAP Landscape Habitat Value

- Outstanding
- High
- Moderate
- Low
- Unassessed
- National TAN 8 Boundary
- SSA E and F (5km Buffer)
- Remaining Land (1000m Buffer)
- Remaining Land (700m Buffer)

Reproduced by permission of Ordnance Survey on behalf of HMSO. © Crown copyright and database right (2010). All rights reserved. Ordnance Survey license number 100017916. Incorporates data from PAF© and multiple Residence Data, the copyright in which is owned by Royal Mail Group Plc. All rights reserved.

D1	2009-12-10	DP	DP	SP
Issue	Date	By	Chkd	Appd



ARUP

4 Pierhead Street
Capital Waterside, Cardiff, CF10 4QP

Llywodraeth Cynulliad Cymru
Welsh Assembly Government

Client
**Welsh Assembly Government
Planning Division**

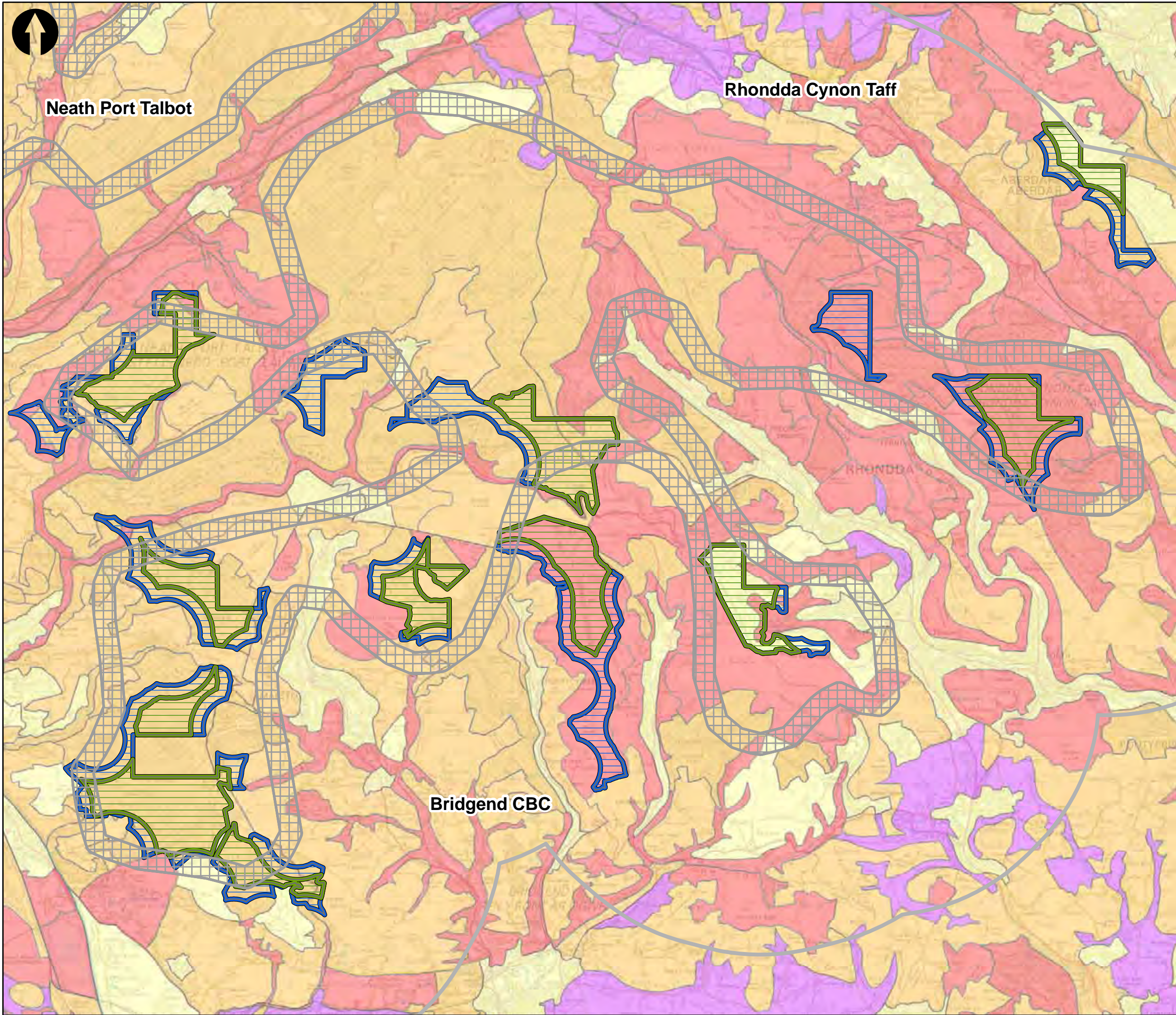
Job Title
SSA Reassessment and Validation

Drawing Title
**Strategic Search Area E - LANDMAP
Assessment of Remaining Areas of
Developable Land (700m Buffer +)**

Scale at A3
1:42,000

Drawing Status
Issue

Job No 211049-00	Drawing No	Issue 1
----------------------------	------------	-------------------



Legend

LANDMAP Landscape Habitat Value

- Outstanding
- High
- Moderate
- Low
- Unassessed
- National TAN 8 Boundary
- SSA E and F (5km Buffer)
- Remaining Land F (1000m Buffer)
- Remaining Land F (700m Buffer)

Reproduced by permission of Ordnance Survey on behalf of HMSO. © Crown copyright and database right (2010). All rights reserved. Ordnance Survey license number 100017916. Incorporates data from PAF© and multiple Residence Data, the copyright in which is owned by Royal Mail Group Plc. All rights reserved.

D1	2009-12-10	DP	DP	SP
----	------------	----	----	----

Issue	Date	By	Chkd	Appd
-------	------	----	------	------

Kilometres

0 1 2 4

ARUP

4 Pierhead Street
Capital Waterside, Cardiff, CF10 4QP

Llywodraeth Cynulliad Cymru
Welsh Assembly Government

Client

**Welsh Assembly Government
Planning Division**

Job Title

SSA Reassessment and Validation

Drawing Title

**Strategic Search Area F - LANDMAP
Assessment of Remaining Areas of
Developable Land (700m Buffer +)**

Scale at A3

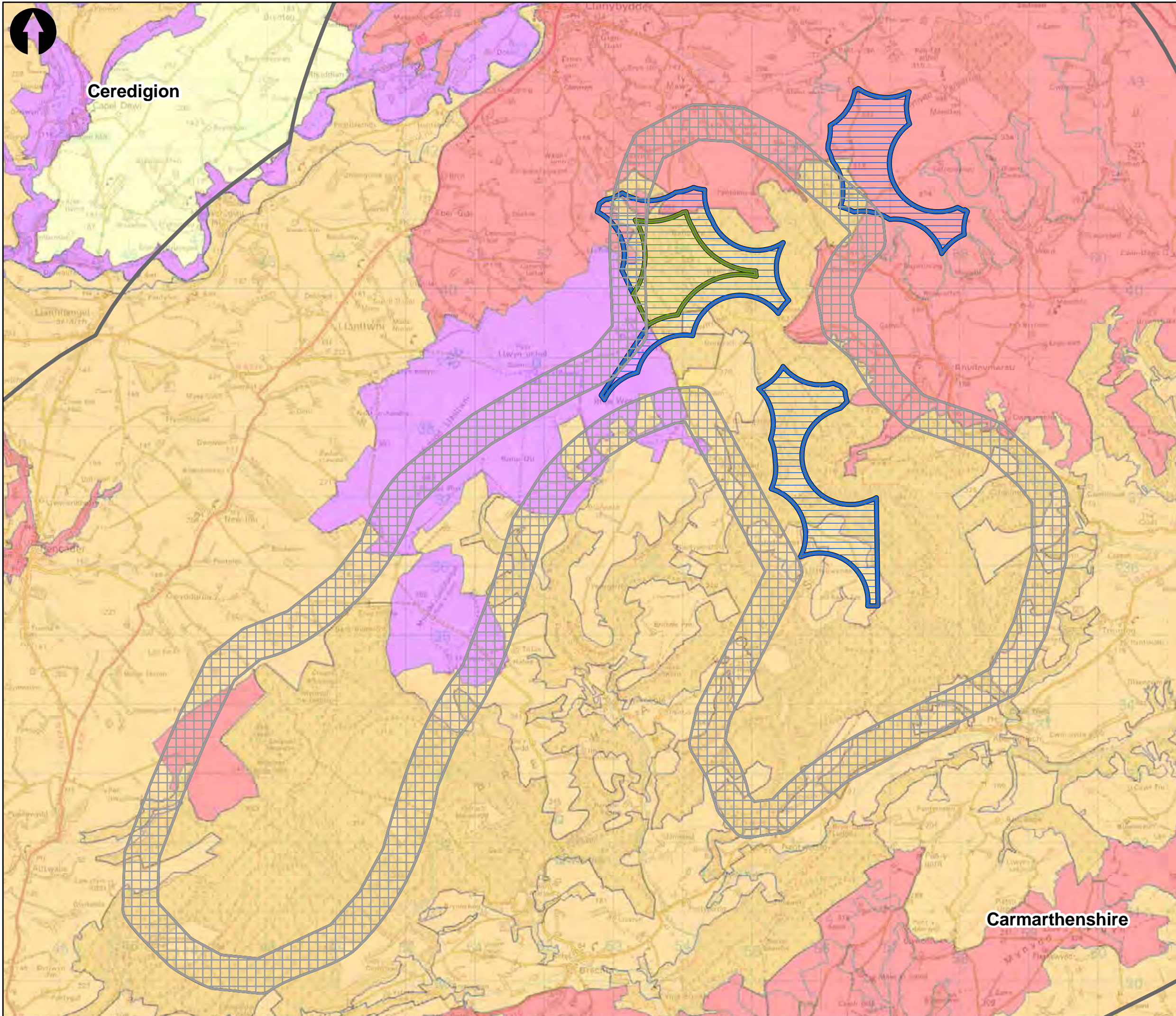
1:85,000

Drawing Status

Issue

Job No	Drawing No	Issue
211049-00		1

© Arup



Legend

LANDMAP Landscape Habitat Value

- Outstanding
- High
- Moderate
- Low
- Unassessed

5km Refinement Boundary

National TAN 8 Boundary

Remaining Land (1000m Buffer)

Remaining Land (700m Buffer)

Reproduced by permission of Ordnance Survey on behalf of HMSO. © Crown copyright and database right (2010). All rights reserved. Ordnance Survey license number 100017916. Incorporates data from PAF© and multiple Residence Data, the copyright in which is owned by Royal Mail Group Plc. All rights reserved.

D1	2009-12-08	DP	DP	SP
----	------------	----	----	----

Issue	Date	By	Chkd	Appd
-------	------	----	------	------

Kilometres

0 0.5 1 2

ARUP

4 Pierhead Street
Capital Waterside, Cardiff, CF10 4QP

Llywodraeth Cynulliad Cymru
Welsh Assembly Government

Client

**Welsh Assembly Government
Planning Division**

Job Title

SSA Reassessment and Validation

Drawing Title

**Strategic Search Area G - LANDMAP
Assessment of Remaining Areas of
Developable Land (700m Buffer +)**

Scale at A3

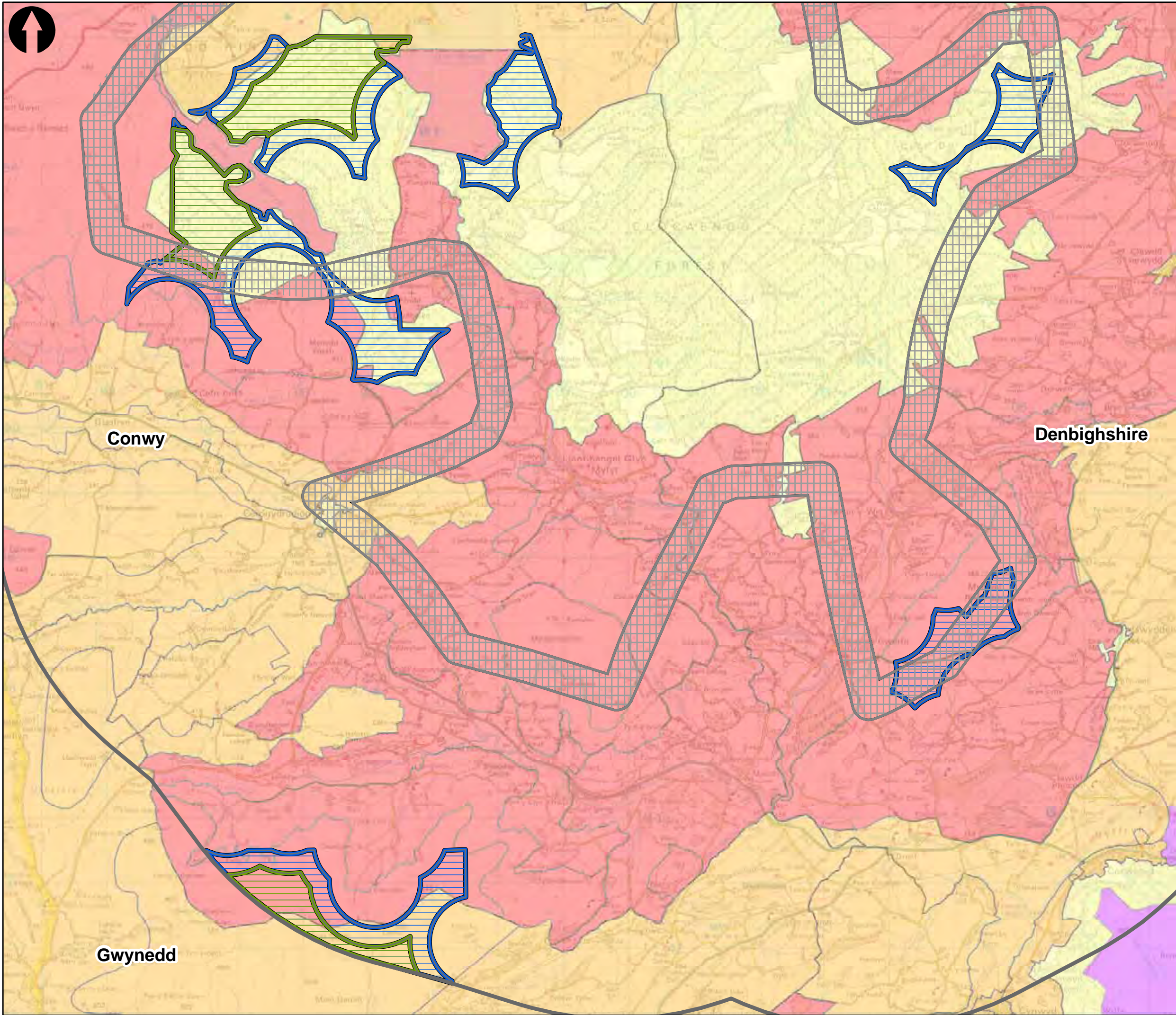
1:51,715

Drawing Status

Issue

Job No	Drawing No	Issue
211049-00		1

© Arup



Legend

LANDMAP Visual and Sensory Value

Outstanding

High

Moderate

Low

Unassessed

SSA (5km Buffer)

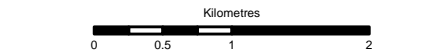
National TAN 8 Boundary

Remaining Areas (1000m Buffer)

Remaining Areas (700m Buffer)

Reproduced by permission of Ordnance Survey on behalf of HMSO. © Crown copyright and database right (2010). All rights reserved. Ordnance Survey license number 100017916. Incorporates data from PAF© and multiple Residence Data, the copyright in which is owned by Royal Mail Group Plc. All rights reserved.

D1	2009-12-08	DP	DP	SP
Issue	Date	By	Chkd	Appd



ARUP

4 Pierhead Street
Capital Waterside, Cardiff, CF10 4QP

Llywodraeth Cynulliad Cymru
Welsh Assembly Government

Client

**Welsh Assembly Government
Planning Division**

Job Title

SSA Reassessment and Validation

Drawing Title

**Strategic Search Area A - LANDMAP
Assessment of Remaining Areas of
Developable Land (700m Buffer +)**

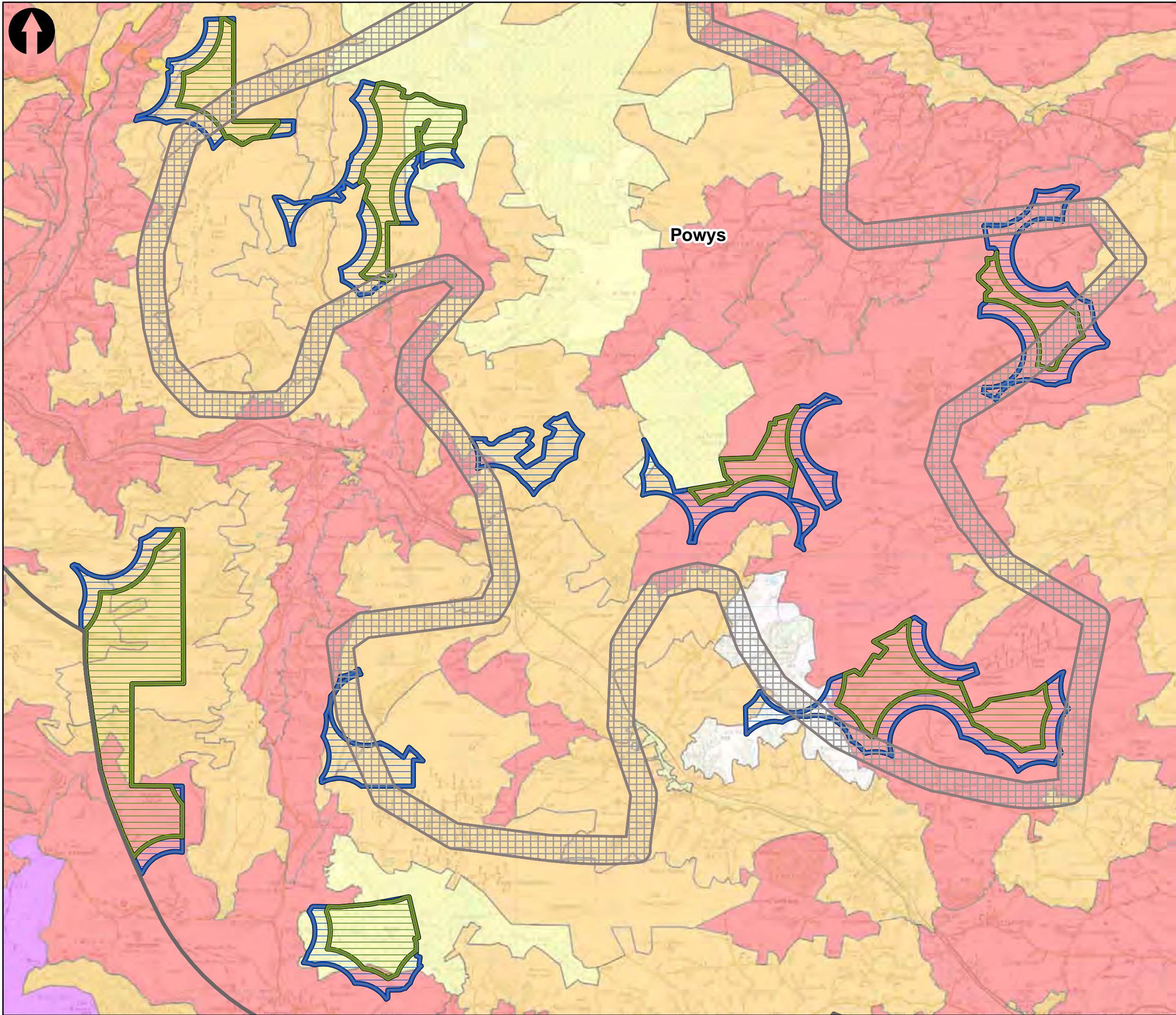
Scale at A3

1:55,000

Drawing Status

Issue

Job No	Drawing No	Issue
211049-00		D1



Legend
LANDMAP Visual and Sensory Value

Outstanding

High

Moderate

Low

Unassessed

SSA B (5km Buffer)

TAN 8 Published Boundary

Remaining Land (1000m Buffer)

Remaining Land (700m Buffer)

Reproduced by permission of Ordnance Survey on behalf of HMSO. © Crown copyright and database right (2010). All rights reserved. Ordnance Survey license number 100017916. Incorporates data from PAF© and multiple Residence Data, the copyright in which is owned by Royal Mail Group Plc. All rights reserved.

D1	2009-12-08	DP	DP	SP
----	------------	----	----	----


Issue	Date	By	Chkd	Appd
-------	------	----	------	------

Kilometres

0124

ARUP

4 Pierhead Street
Capital Waterside, Cardiff, CF10 4QP



Llywodraeth Cynulliad Cymru
Welsh Assembly Government

Client

**Welsh Assembly Government
Strategic Planning**

Job Title

SSA Reassessment and Validation

Drawing Title

**Strategic Search Area B - LANDMAP
Assessment of Remaining Areas of
Developable Land (700m Buffer +)**

Scale at A3

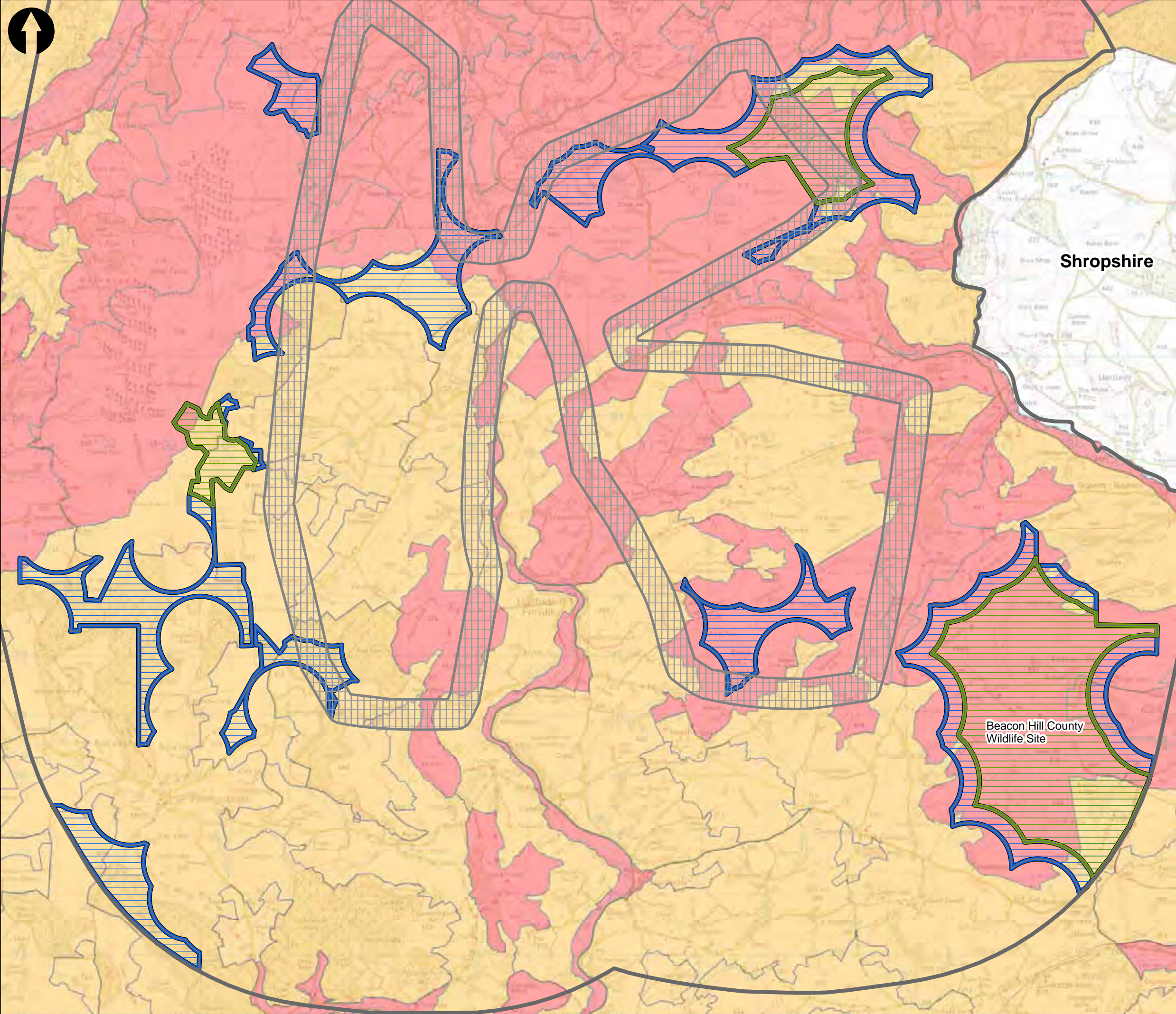
1:70,000

Drawing Status

Issue

Job No	Drawing No	Issue
211049-00		1

© Arup



Legend

LANDMAP Visual and Sensory Value

Outstanding

High

Moderate

Low

Unassessed

SSA C (5km Buffer)

National TAN 8 Boundary

Remaining Areas (1000m Buffer)

Remaining Areas (700m Buffer)

Reproduced by permission of Ordnance Survey on behalf of HMSO. © Crown copyright and database right (2010). All rights reserved. Ordnance Survey license number 100017916. Incorporates data from PAF© and multiple Residence Data, the copyright in which is owned by Royal Mail Group Plc. All rights reserved.

D1	2009-12-08	DP	DP	SP
Issue	Date	By	Chkd	Appd

Kilometres

00.512

ARUP

4 Pierhead Street
Capital Waterside, Cardiff, CF10 4QP



Llywodraeth Cynulliad Cymru
Welsh Assembly Government

Client

Welsh Assembly Government
Planning Division

Job Title

TAN 8 Reassessment and Validation

Drawing Title

Strategic Search Area C - LANDMAP
Assessment of Remaining Areas of
Developable Land (700m Buffer +)

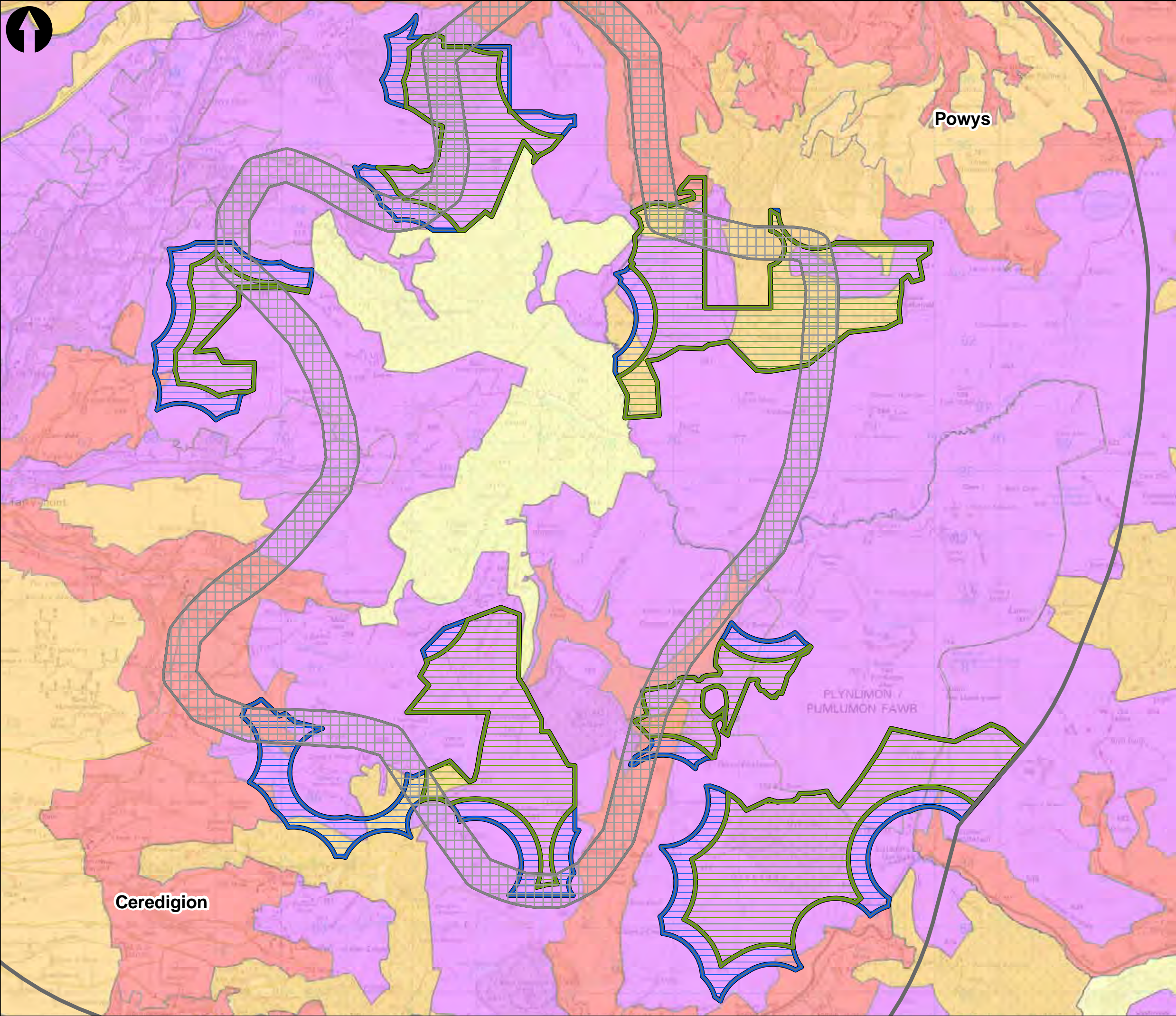
Scale at A3

1:60,000

Drawing Status

Issue

Job No	Drawing No	Issue
211049-00	l1a	1



Legend

LANDMAP Visual and Sensory Value

Outstanding

High

Moderate

Low

Unassessed

SSA D (5km Buffer)


National TAN 8 Boundary

Remaining Land (1000m Buffer)

Remaining Land (700m Buffer)

Reproduced by permission of Ordnance Survey on behalf of HMSO. © Crown copyright and database right (2010). All rights reserved. Ordnance Survey license number 100017916. Incorporates data from PAF© and multiple Residence Data, the copyright in which is owned by Royal Mail Group Plc. All rights reserved.

D1	2009-12-08	DP	DP	SP
Issue	Date	By	Chkd	Appd



ARUP

4 Pierhead Street
Capital Waterside, Cardiff, CF10 4QP

Llywodraeth Cynulliad Cymru
Welsh Assembly Government

Client

**Welsh Assembly Government
Planning Division**

Job Title

SSA Reassessment and Validation

Drawing Title

**Strategic Search Area D - LANDMAP
Assessment of Remaining Areas of
Developable Land (700m Buffer +)**

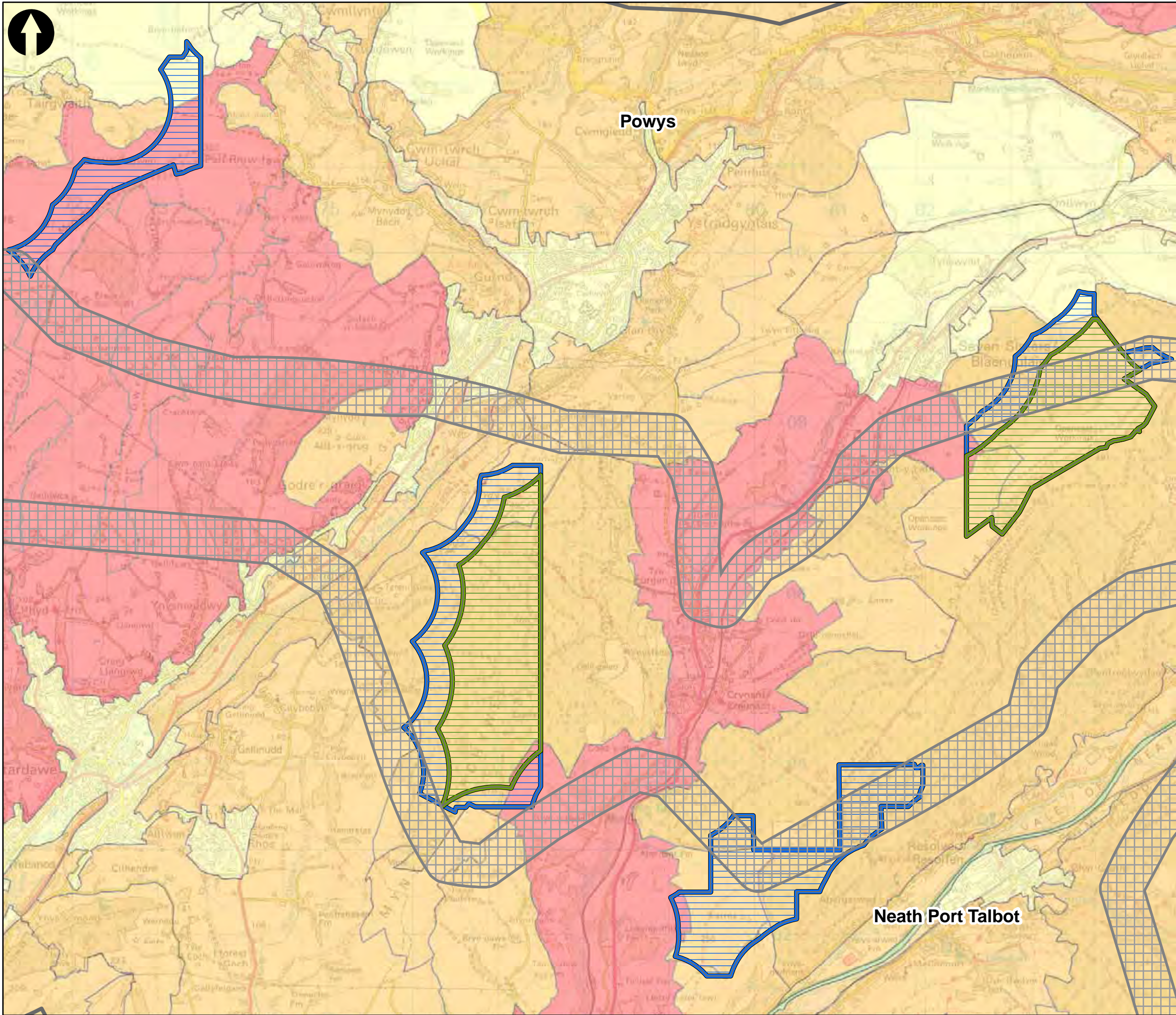
Scale at A3

1:55,000

Drawing Status

Issue

Job No	Drawing No	Issue
211049-00		1



Legend

LANDMAP Visual and Sensory Value

Outstanding

High

Moderate

Low

Unassessed

National TAN 8 Boundary

SSA E and F (5km Buffer)

Remaining Land (1000m Buffer)

Remaining Land (700m Buffer)

Reproduced by permission of Ordnance Survey on behalf of HMSO. © Crown copyright and database right (2010). All rights reserved. Ordnance Survey license number 100017916. Incorporates data from PAF© and multiple Residence Data, the copyright in which is owned by Royal Mail Group Plc. All rights reserved.

D1	2009-12-10	DP	DP	SP
Issue	Date	By	Chkd	Appd



ARUP

4 Pierhead Street
Capital Waterside, Cardiff, CF10 4QP

Llywodraeth Cynulliad Cymru
Welsh Assembly Government

Client
**Welsh Assembly Government
Planning Division**

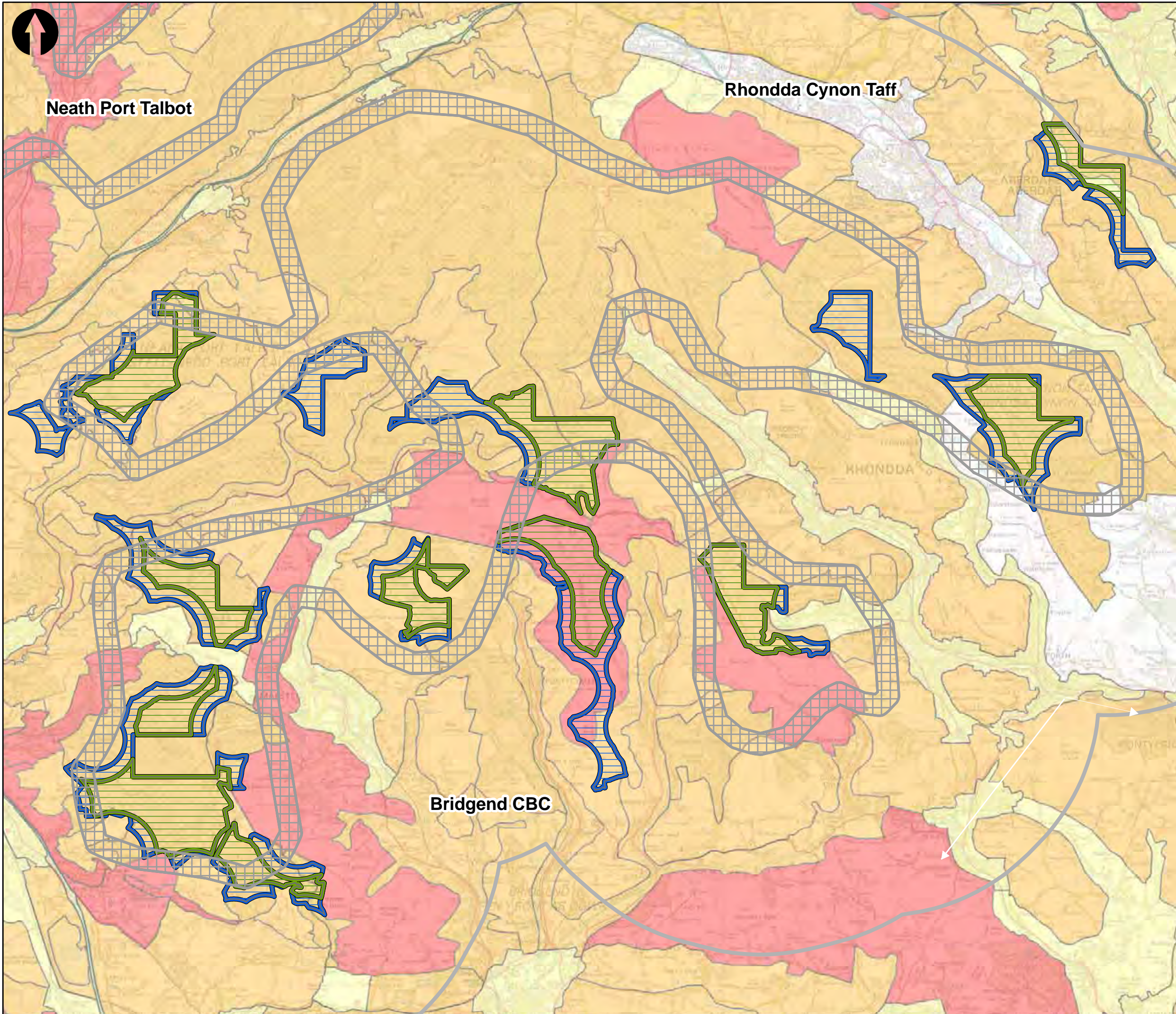
Job Title
SSA Reassessment and Validation

Drawing Title
**Strategic Search Area E - LANDMAP
Assessment of Remaining Areas of
Developable Land (700m Buffer +)**

Scale at A3
1:42,000

Drawing Status
Issue

Job No 211049-00	Drawing No	Issue 1
----------------------------	------------	-------------------



Legend

LANDMAP Visual and Sensory Value

- Outstanding
- High
- Moderate
- Low
- Unassessed
- National TAN 8 Boundary
- SSA E and F (5km Buffer)
- Remaining Land F (1000m Buffer)
- Remaining Land F (700m Buffer)

Reproduced by permission of Ordnance Survey on behalf of HMSO. © Crown copyright and database right (2010). All rights reserved. Ordnance Survey license number 100017916. Incorporates data from PAF© and multiple Residence Data, the copyright in which is owned by Royal Mail Group Plc. All rights reserved.

D1	2009-12-10	DP	DP	SP
----	------------	----	----	----

Issue	Date	By	Chkd	Appd
-------	------	----	------	------

Kilometres

0 1 2 4

ARUP

4 Pierhead Street
Capital Waterside, Cardiff, CF10 4QP

Llywodraeth Cynulliad Cymru
Welsh Assembly Government

Client

**Welsh Assembly Government
Planning Division**

Job Title

SSA Reassessment and Validation

Drawing Title

**Strategic Search Area F - LANDMAP
Assessment of Remaining Areas of
Developable Land (700m Buffer +)**

Scale at A3

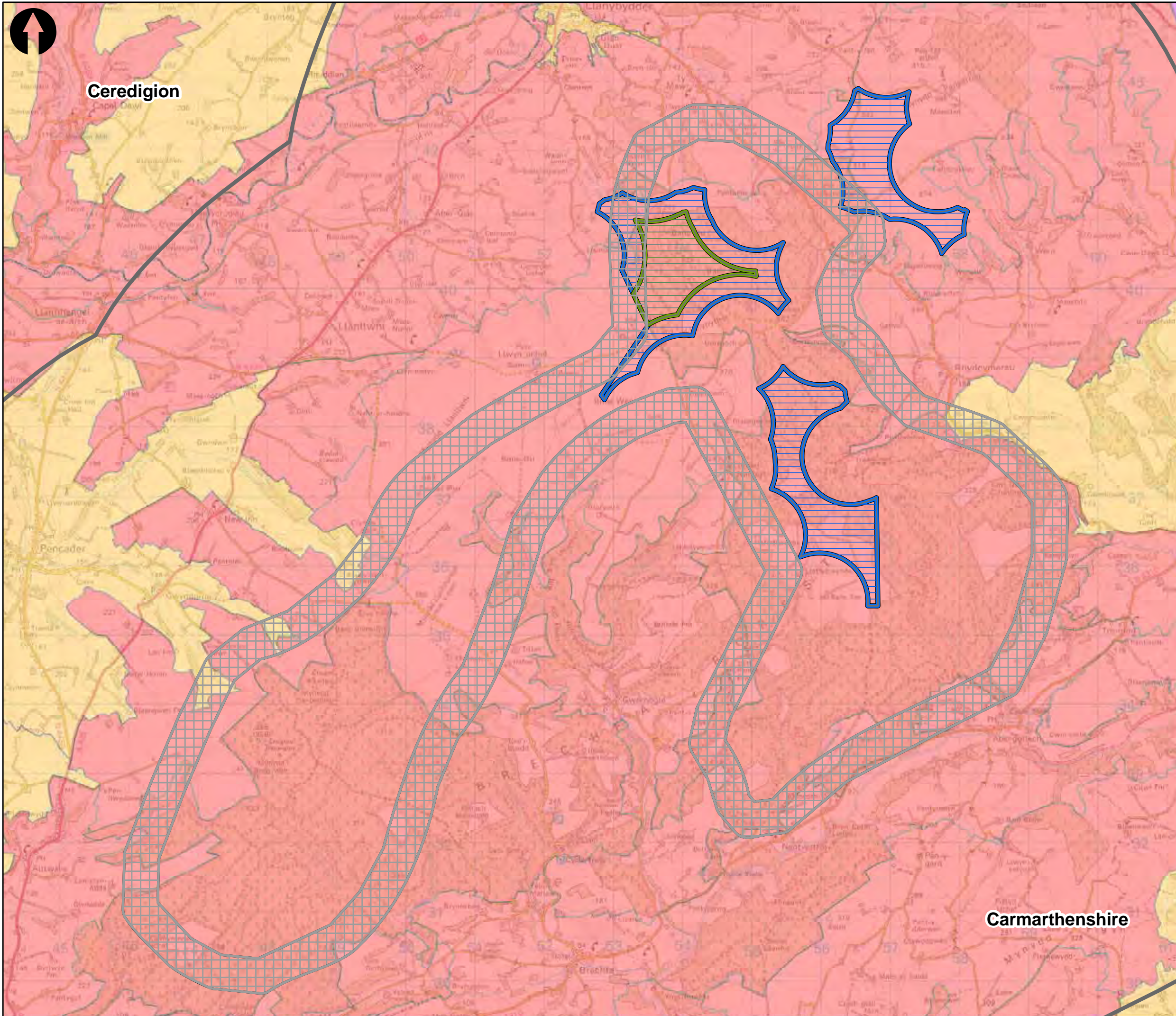
1:85,000

Drawing Status

Issue

Job No	Drawing No	Issue
211049-00		1

© Arup



Legend

LANDMAP Visual and Sensory Value

- Outstanding
- High
- Moderate
- Low

5km Refinement Boundary

National TAN 8 Boundary

Remaining Land (1000m Buffer)

Remaining Land (700m Buffer)

Reproduced by permission of Ordnance Survey on behalf of HMSO. © Crown copyright and database right (2010). All rights reserved. Ordnance Survey license number 100017916. Incorporates data from PAF© and multiple Residence Data, the copyright in which is owned by Royal Mail Group Plc. All rights reserved.

D1	2009-12-08	DP	DP	SP
----	------------	----	----	----


Issue	Date	By	Chkd	Appd
-------	------	----	------	------

Kilometres

00.512

ARUP

4 Pierhead Street
Capital Waterside, Cardiff, CF10 4QP



Llywodraeth Cynulliad Cymru
Welsh Assembly Government

Client

Welsh Assembly Government
Planning Division

Job Title

SSA Reassessment and Validation

Drawing Title

Strategic Search Area G - LANDMAP
Assessment of Remaining Areas of
Developable Land (700m Buffer +)

Scale at A3

1:51,715

Drawing Status

Issue

Job No	Drawing No	Issue
211049-00		1

© Arup