COSTAIN ch2m

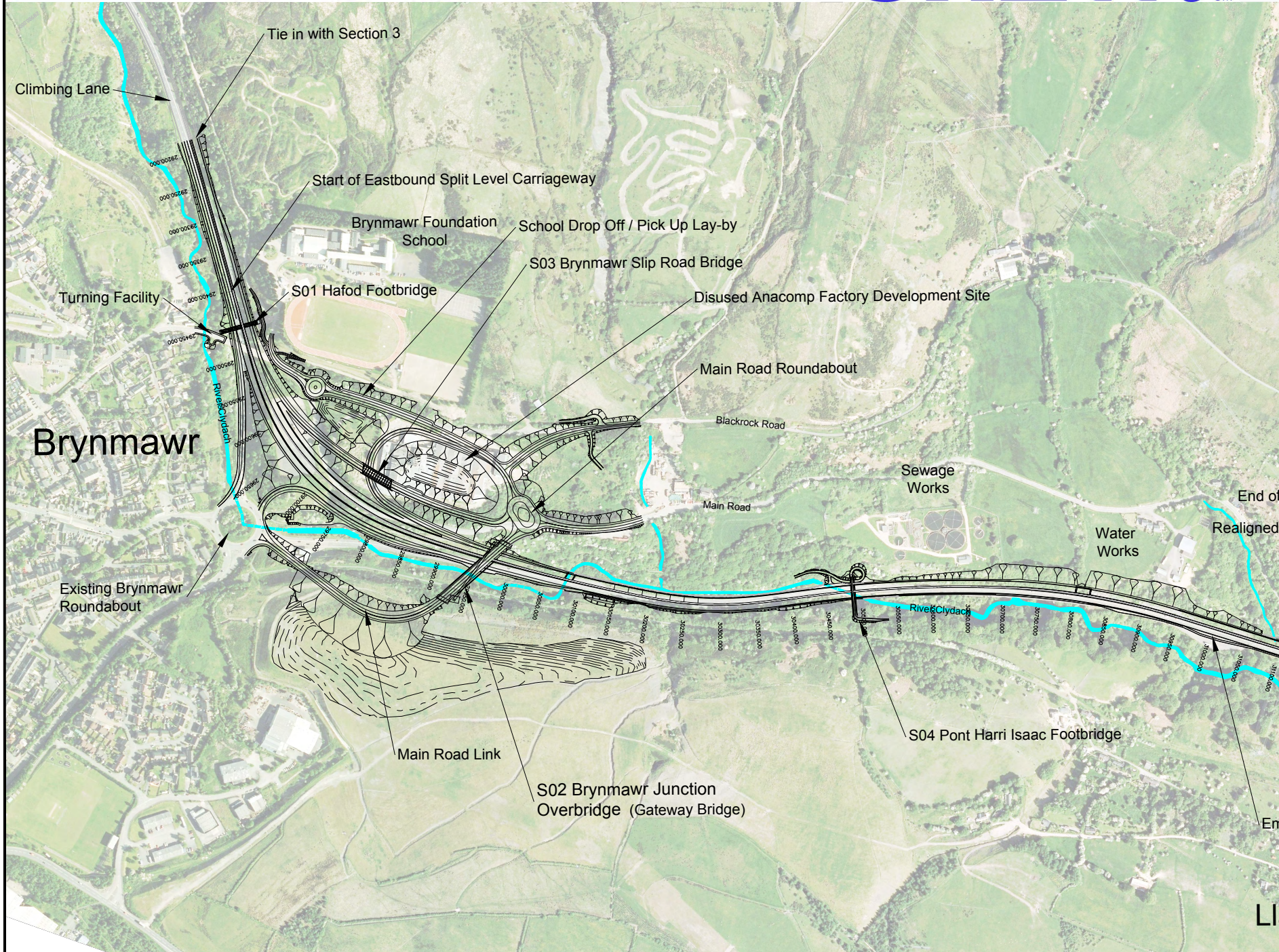
Tie in with Section 3
Climbing Lane
Start of Eastbound Split Level Carriageway
Brynmawr Foundation School
School Drop Off / Pick Up Lay-by
S03 Brynmawr Slip Road Bridge
Turning Facility
S01 Hafod Footbridge
Disused Anacomp Factory Development Site
Main Road Roundabout
Blackrock Road
Brynmawr
River Clydach
Main Road
Sewage Works
Water Works
End of
Realigned
Existing Brynmawr Roundabout
River Clydach
S04 Pont Harri Isaac Footbridge
Main Road Link
S02 Brynmawr Junction Overbridge (Gateway Bridge)
Em
Ll

This map is reproduced from Ordnance Survey material with the permission of Ordnance Survey on behalf of the Controller of Her Majesty's Stationery Office © Crown copyright. Unauthorised reproduction infringes Crown copyright and may lead to prosecution or civil proceedings. Welsh Assembly Government. Licence Number: 100017916. [2013].

ATKINS RPS

A465 Heads of the Valle

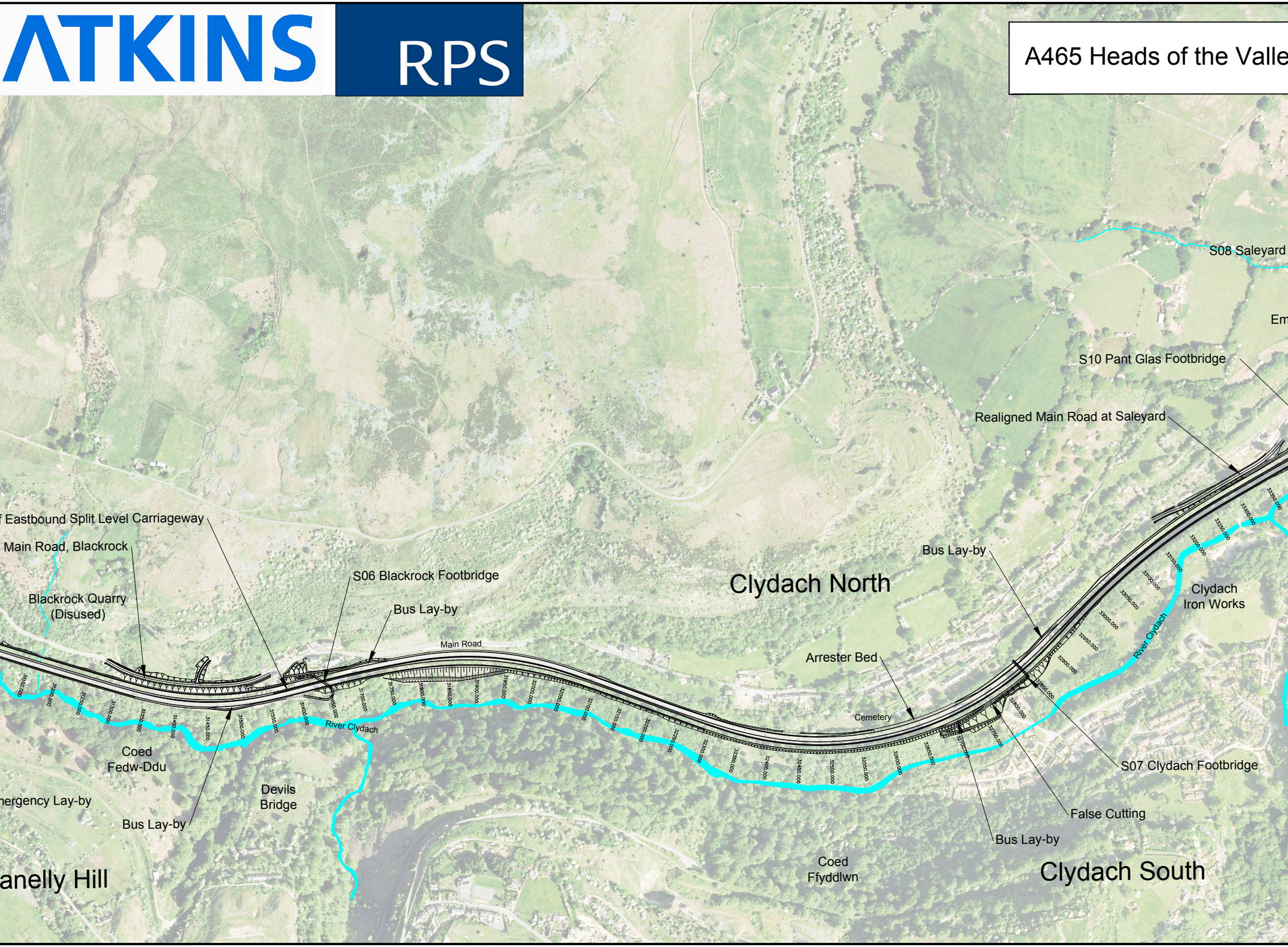
S08 Saleyard
Em
S10 Pant Glas Footbridge
Realigned Main Road at Saleyard
f Eastbound Split Level Carriageway
Main Road, Blackrock
S06 Blackrock Footbridge
Blackrock Quarry (Disused)
Bus Lay-by
Clydach North
Bus Lay-by
Clydach Iron Works
Main Road
Arrester Bed
River Clydach
Cemetery
River Clydach
Coed Fedw-Ddu
Devils Bridge
S07 Clydach Footbridge
nergency Lay-by
Bus Lay-by
False Cutting
Bus Lay-by
Coed Ffyddlwn
Clydach South
anelly Hill

eys, Section 2 - Brynmawr to Gilwern

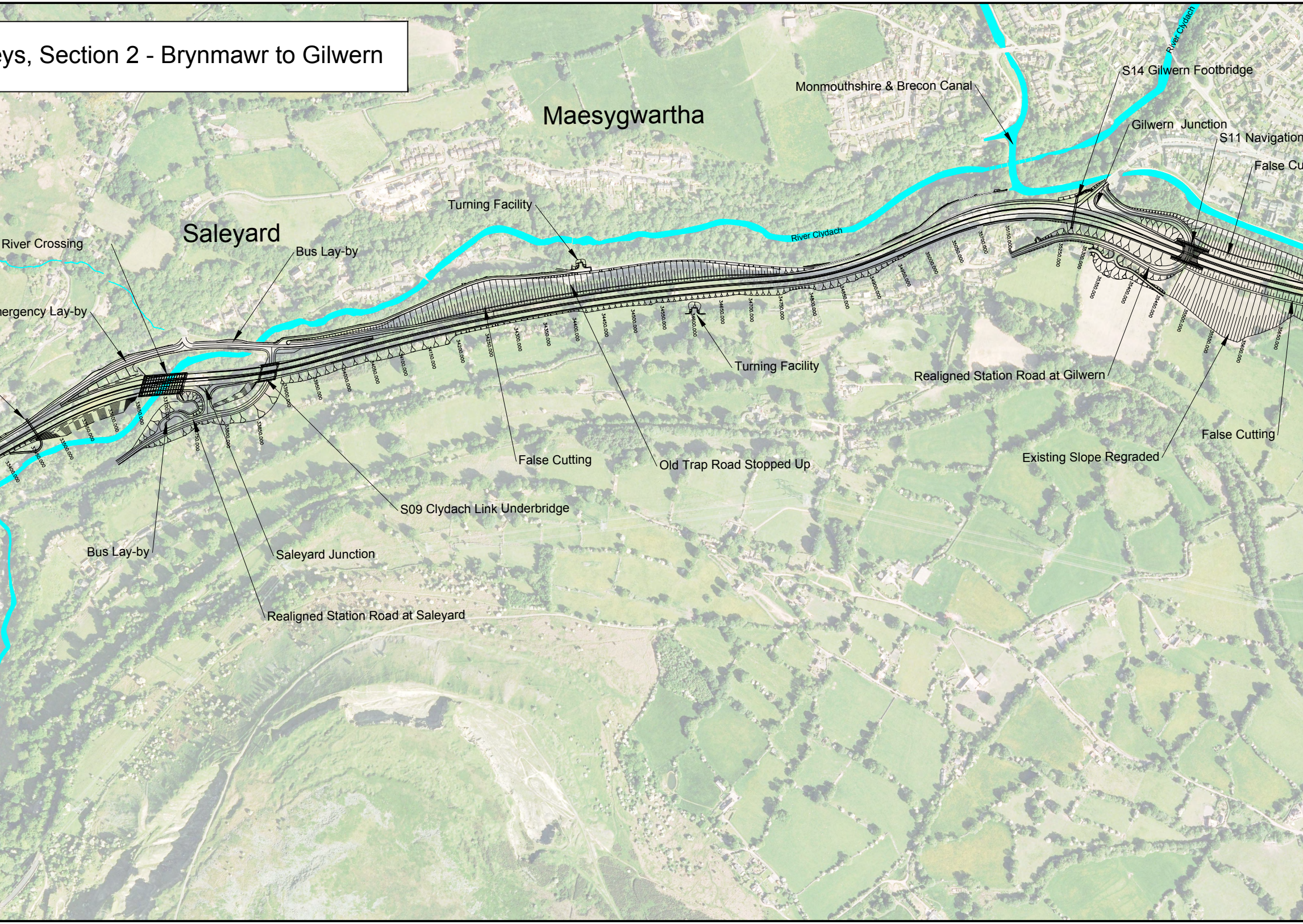
Maesygwartha
Saleyard
Monmouthshire & Brecon Canal
River Clydach
S14 Gilwern Footbridge
Gilwern Junction
S11 Navigation
False Cu
River Crossing
Bus Lay-by
Turning Facility
River Clydach
ergency Lay-by
Turning Facility
Realigned Station Road at Gilwern
False Cutting
Old Trap Road Stopped Up
False Cutting
Existing Slope Regraded
S09 Clydach Link Underbridge
Bus Lay-by
Saleyard Junction
Realigned Station Road at Saleyard

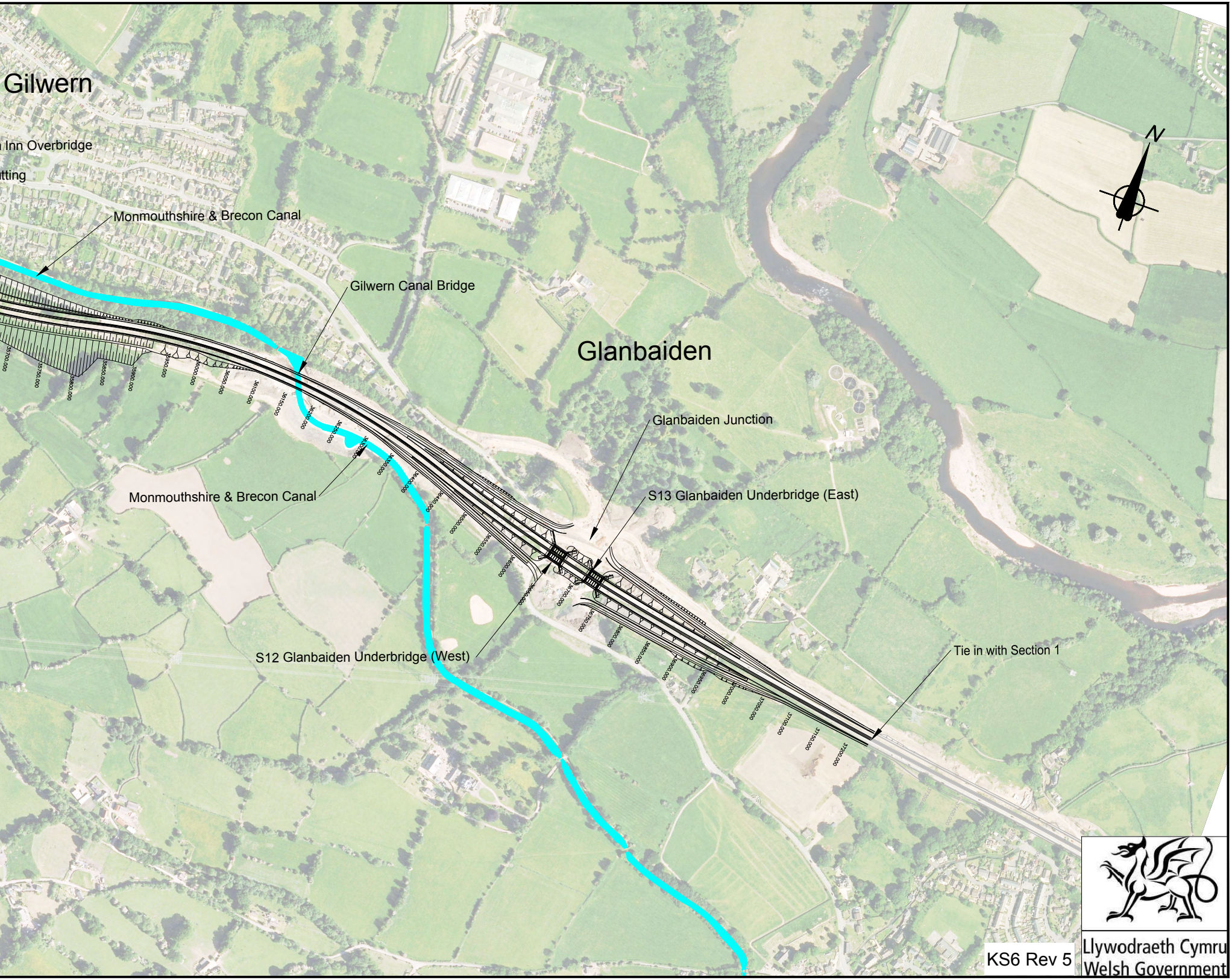
Gilwern
n Inn Overbridge
tting
Monmouthshire & Brecon Canal
Gilwern Canal Bridge
Glanbaiden
Glanbaiden Junction
Monmouthshire & Brecon Canal
S13 Glanbaiden Underbridge (East)
S12 Glanbaiden Underbridge (West)
Tie in with Section 1
N
35700.000
35750.000
35800.000
35850.000
35900.000
35950.000
36000.000
36050.000
36100.000
36150.000
36200.000
36250.000
36300.000
36350.000
36400.000
36450.000
36500.000
36550.000
36600.000
36650.000
36700.000
36750.000
36800.000
36850.000
36900.000
36950.000
37000.000
37050.000
37100.000
37150.000
37200.000

KS6 Rev 5

Llywodraeth Cymru
Welsh Government